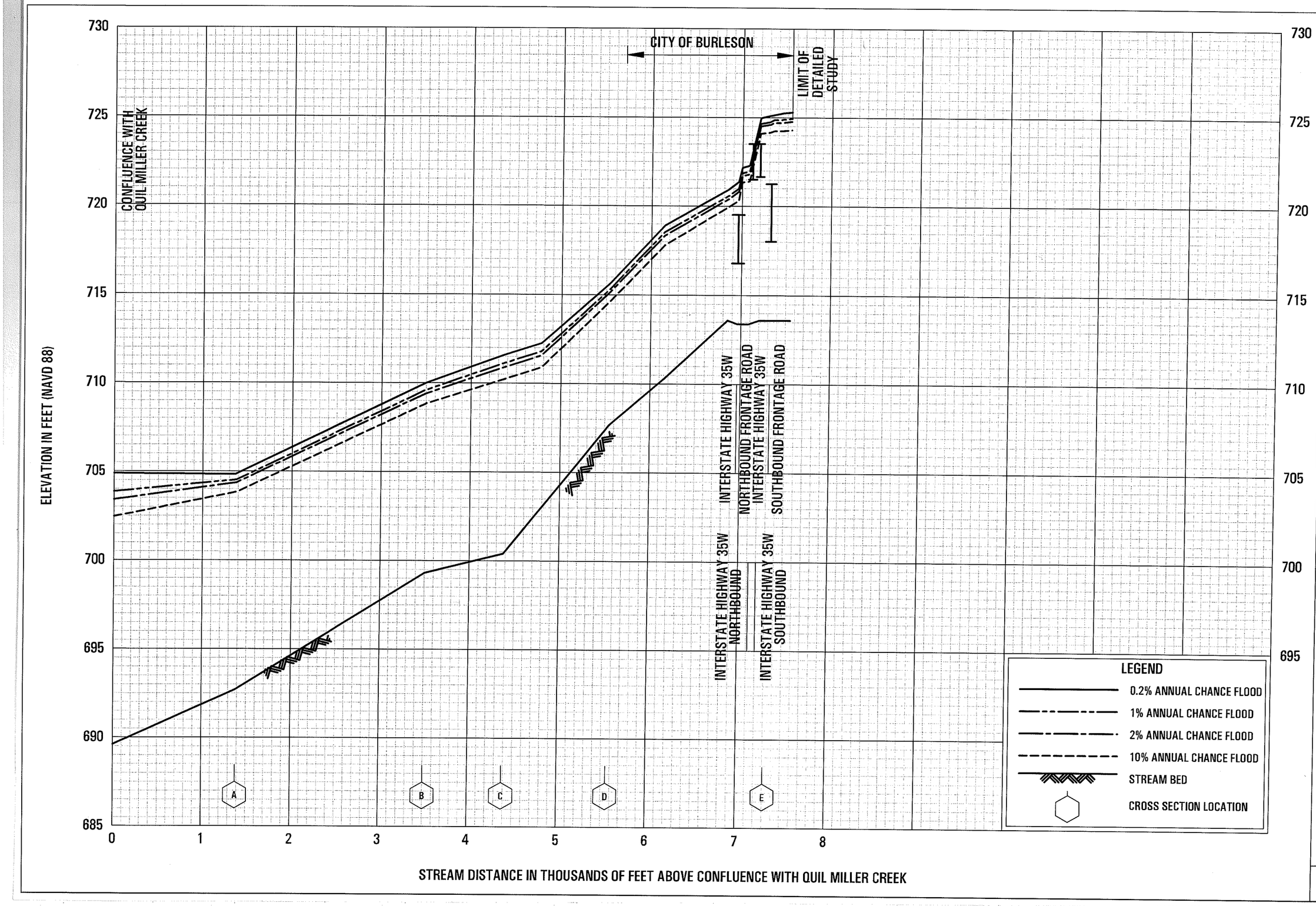

FLOOD PROFILES

BYPASS CREEK

FEDERAL EMERGENCY MANAGEMENT AGENCY

JOHNSON COUNTY, TX

AND INCORPORATED AREAS

01P

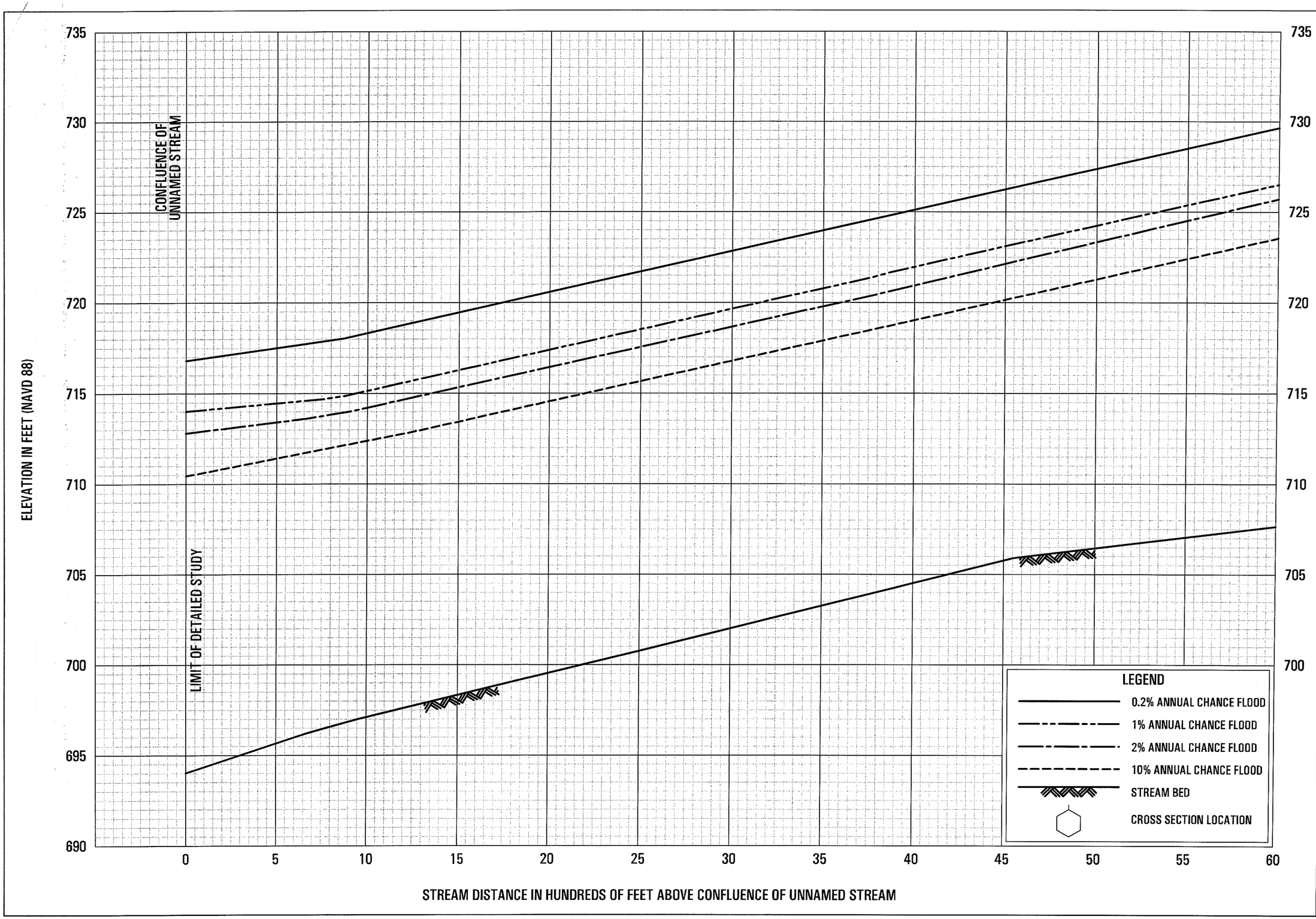

FLOOD PROFILES

EAST BUFFALO CREEK

FEDERAL EMERGENCY MANAGEMENT AGENCY

JOHNSON COUNTY, TX

AND INCORPORATED AREAS

02P

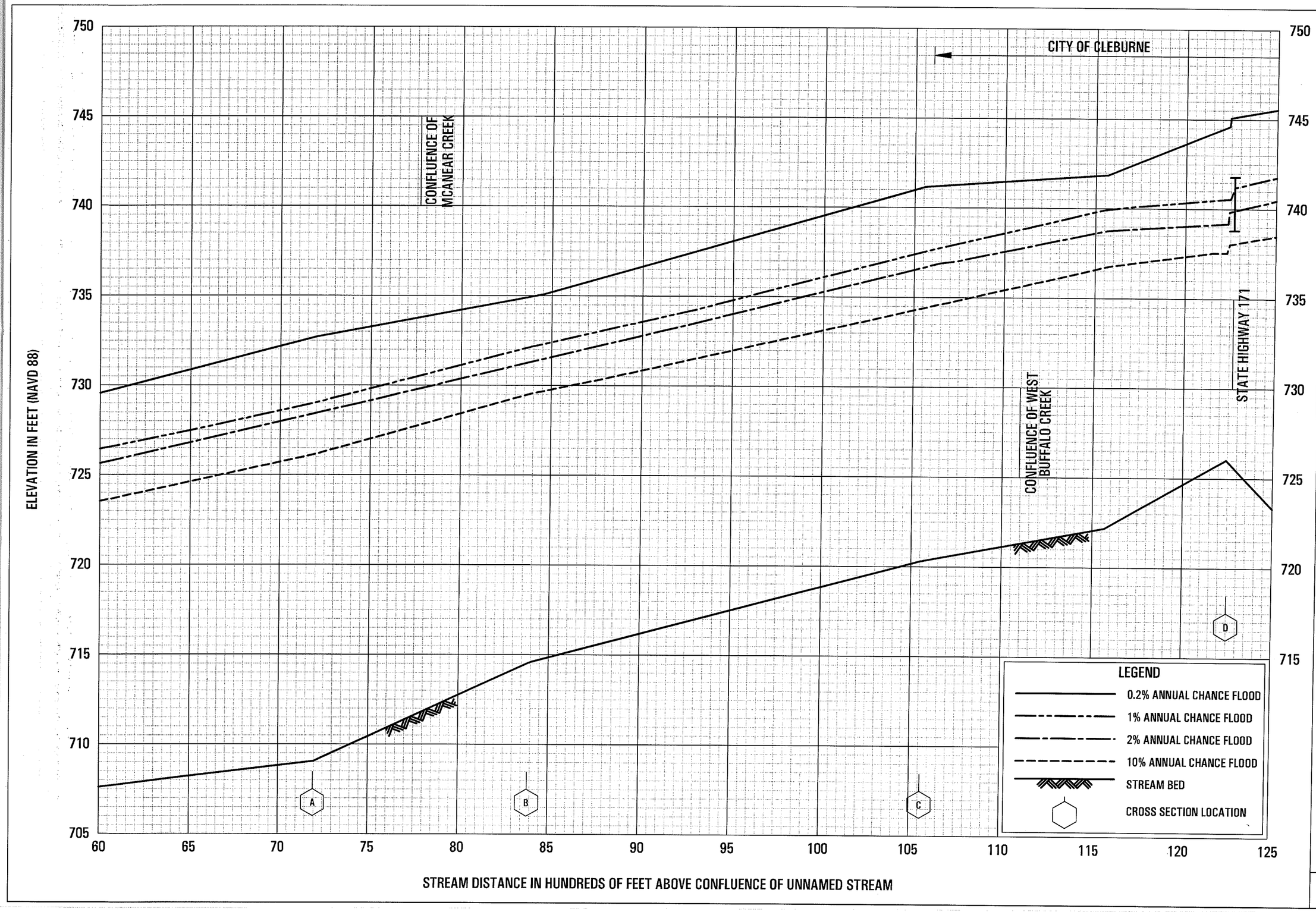

FLOOD PROFILES

EAST BUFFALO CREEK

FEDERAL EMERGENCY MANAGEMENT AGENCY

JOHNSON COUNTY, TX

AND INCORPORATED AREAS

03P

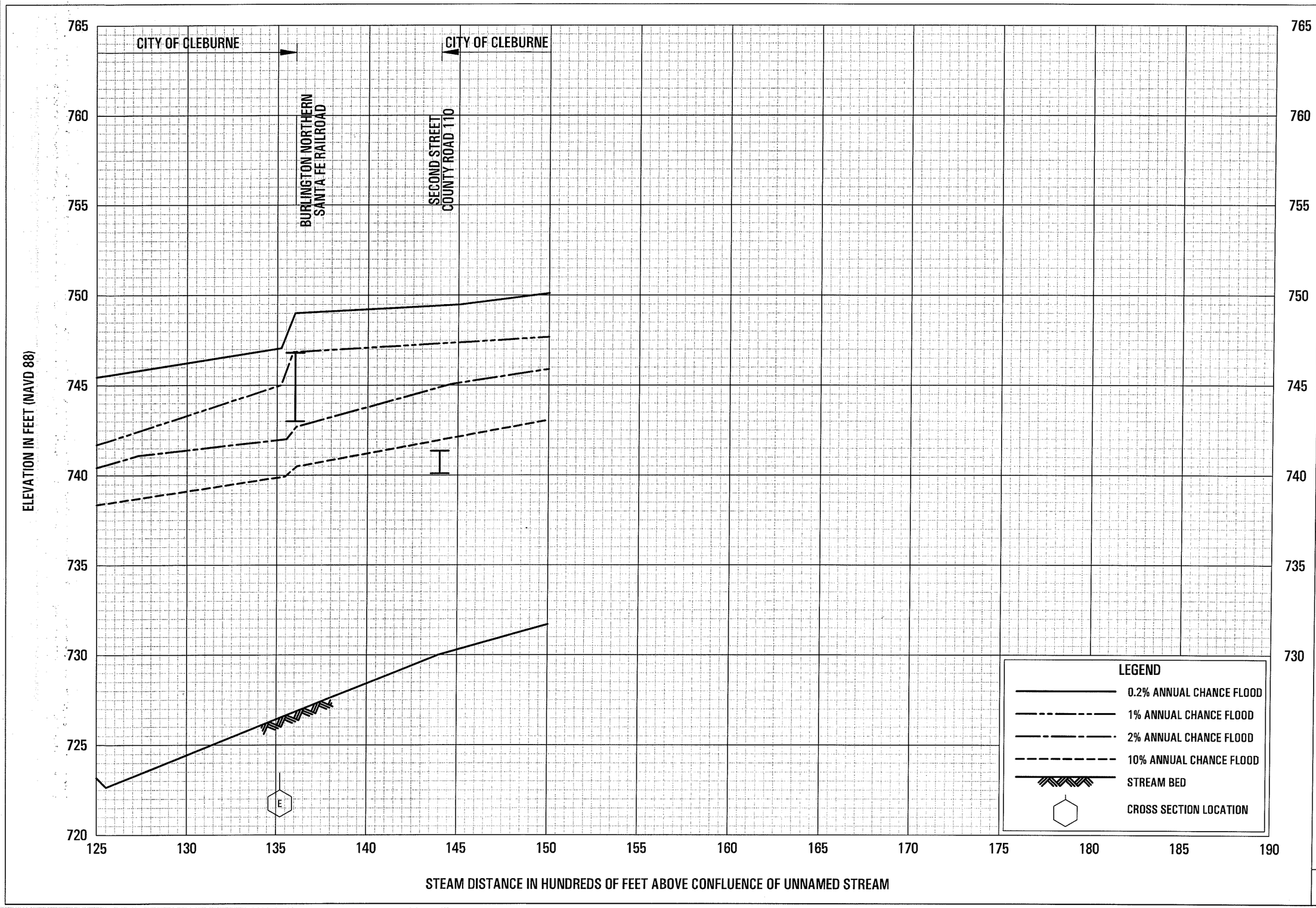

FLOOD PROFILES

EAST BUFFALO CREEK

FEDERAL EMERGENCY MANAGEMENT AGENCY

JOHNSON COUNTY, TX

AND INCORPORATED AREAS

04P

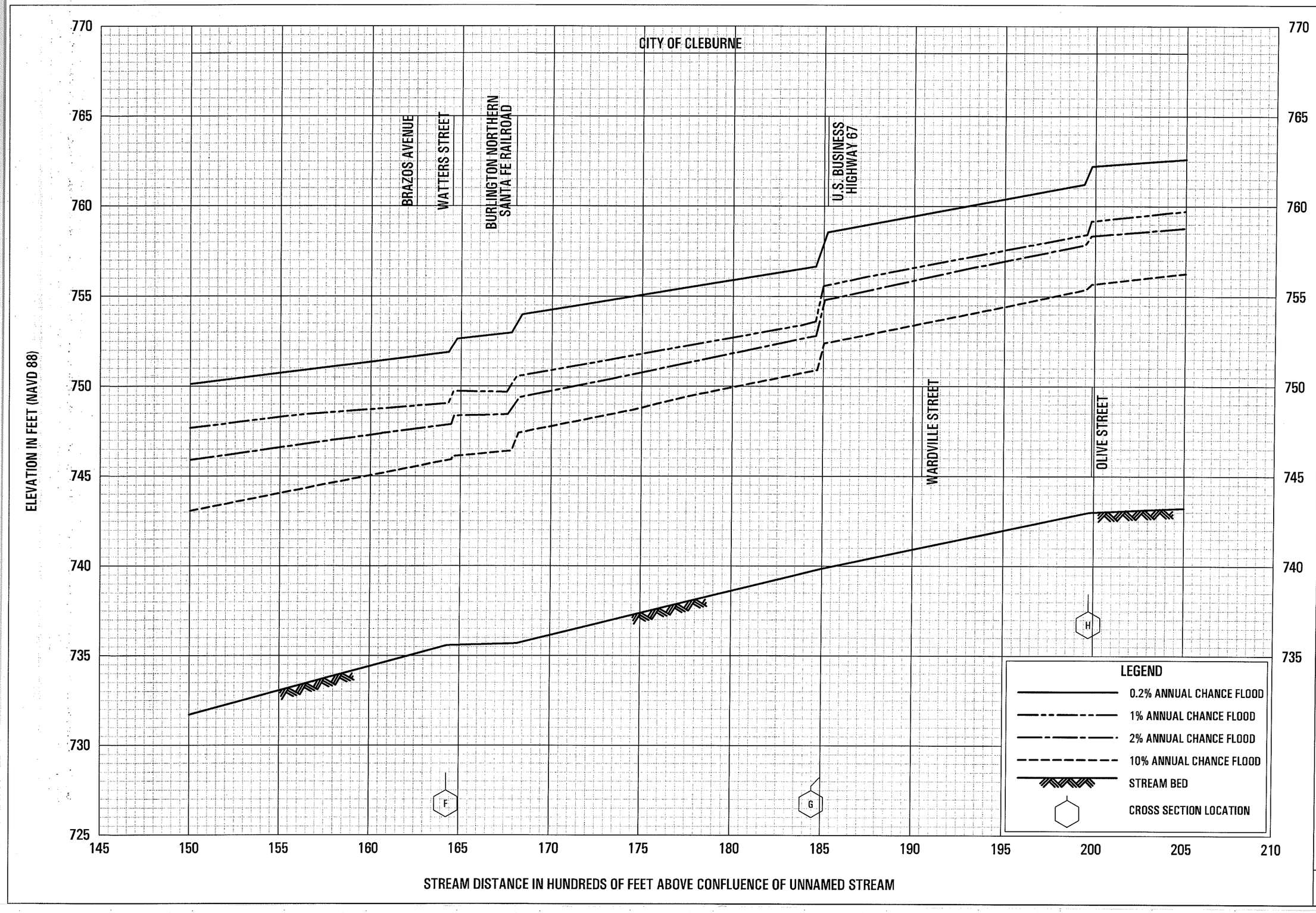

FLOOD PROFILES

EAST BUFFALO CREEK

FEDERAL EMERGENCY MANAGEMENT AGENCY

JOHNSON COUNTY, TX

AND INCORPORATED AREAS

05P

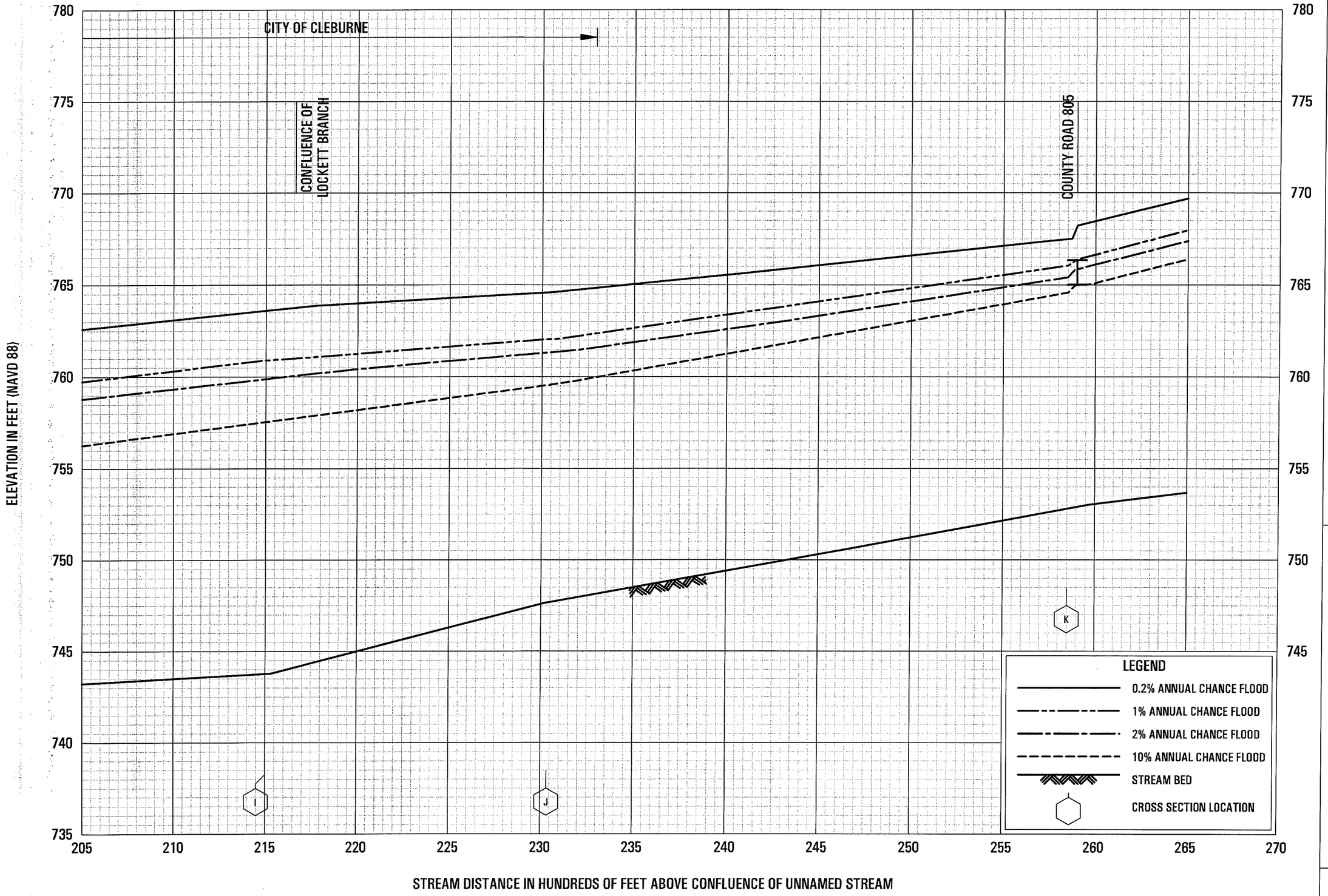

FLOOD PROFILES

EAST BUFFALO CREEK

FEDERAL EMERGENCY MANAGEMENT AGENCY

JOHNSON COUNTY, TX

AND INCORPORATED AREAS

06P

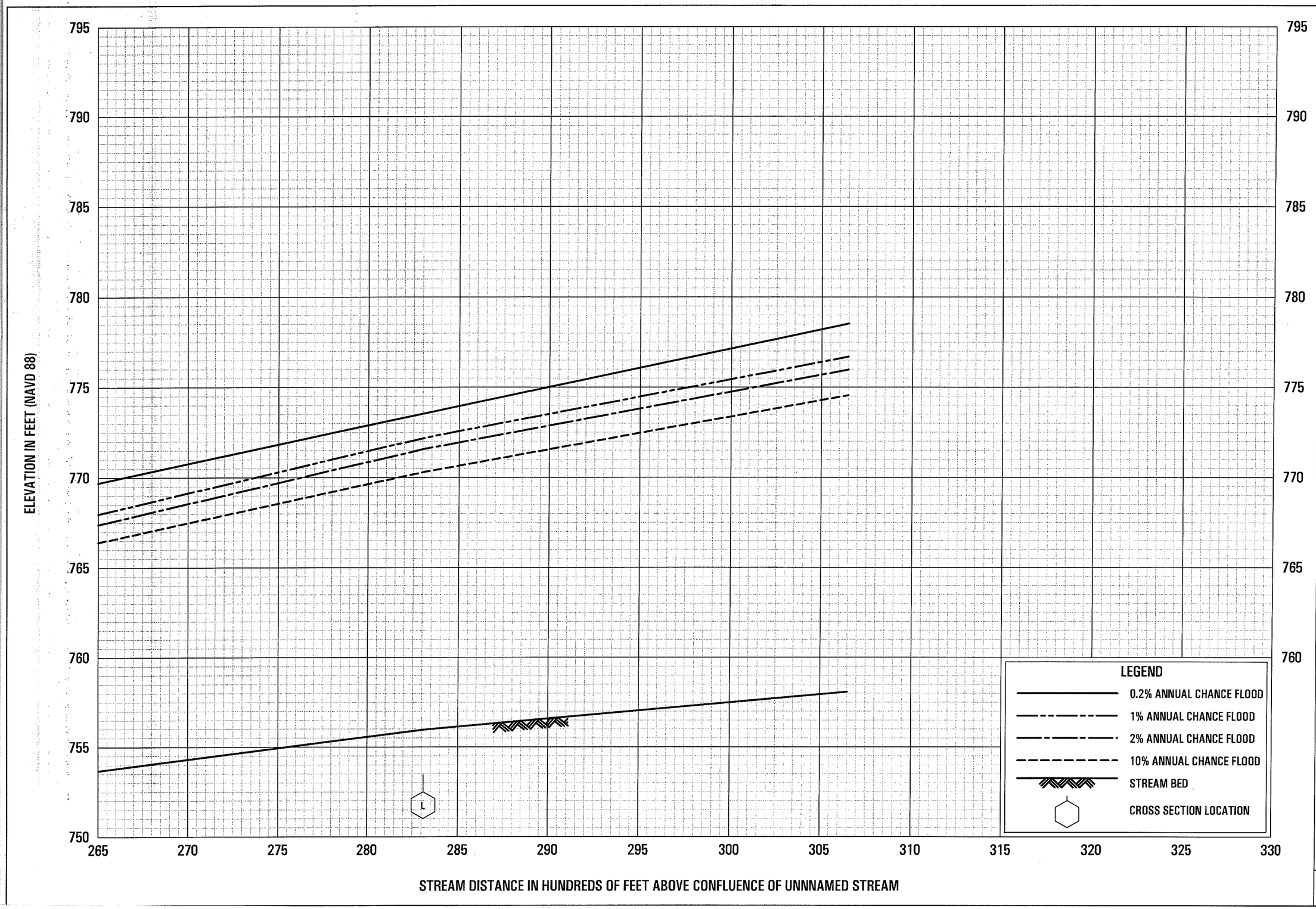

FLOOD PROFILES

EAST BUFFALO CREEK

FEDERAL EMERGENCY MANAGEMENT AGENCY

JOHNSON COUNTY, TX

AND INCORPORATED AREAS

07P

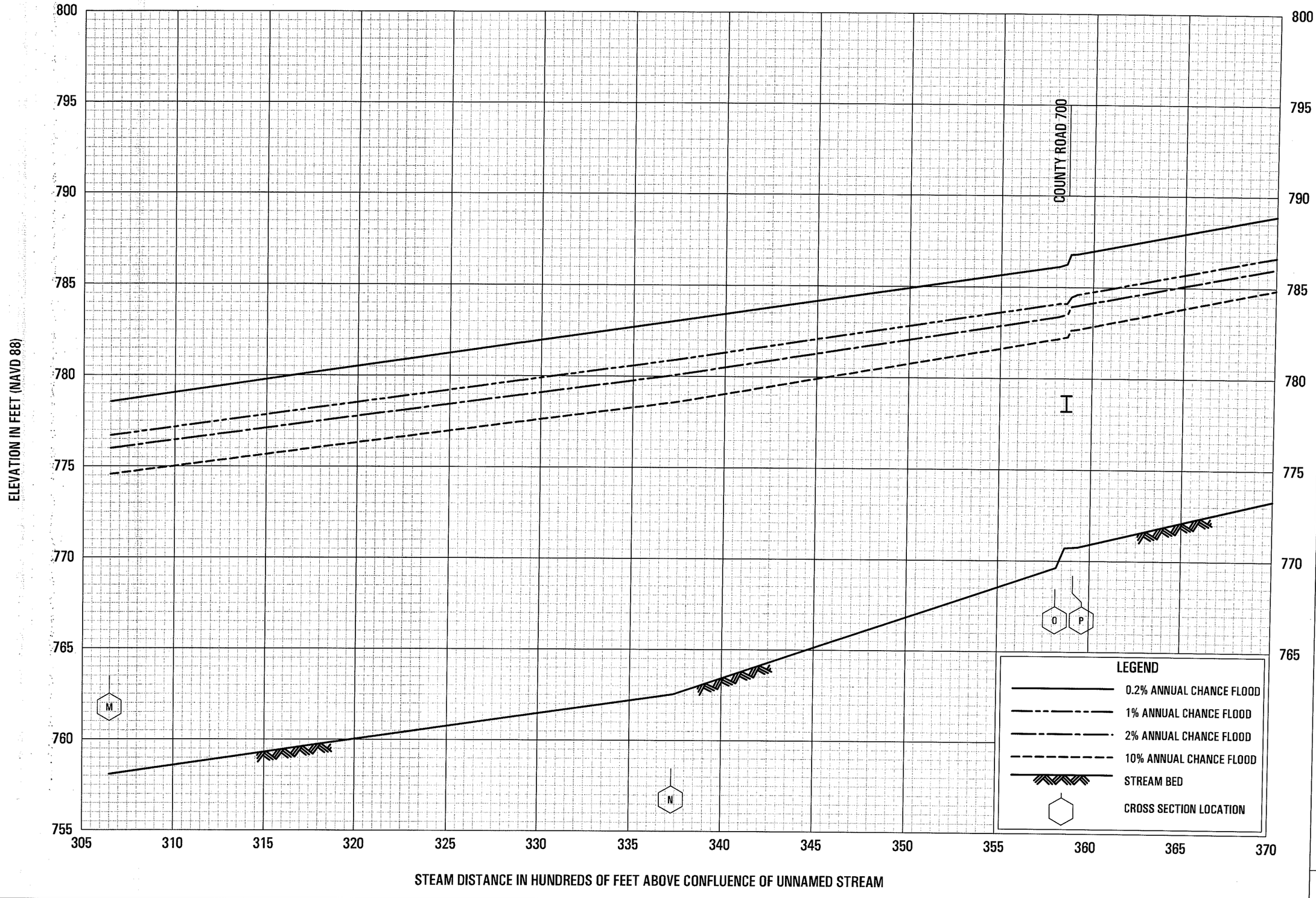

FLOOD PROFILES

EAST BUFFALO CREEK

FEDERAL EMERGENCY MANAGEMENT AGENCY

JOHNSON COUNTY, TX

AND INCORPORATED AREAS

08P

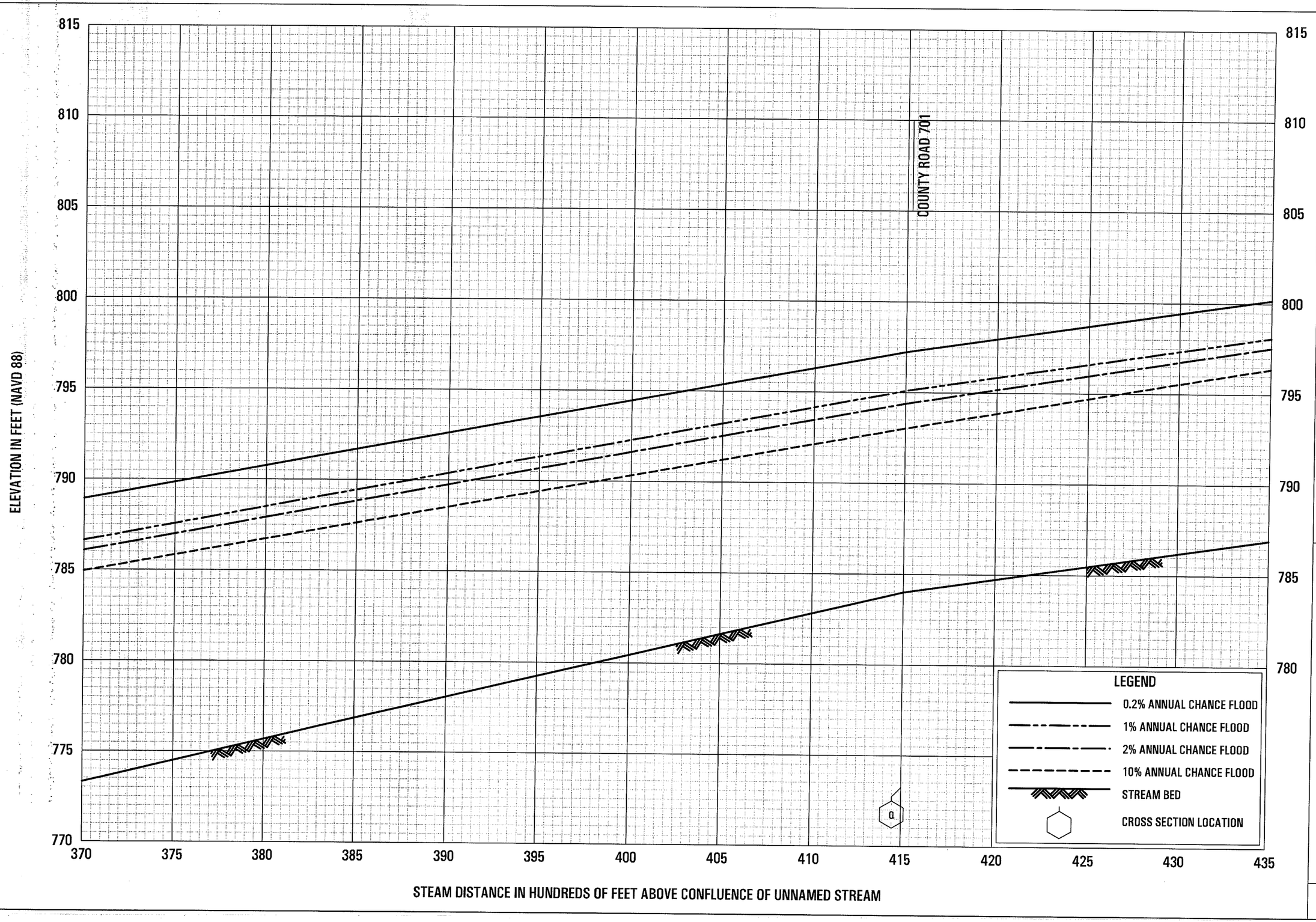

FLOOD PROFILES

EAST BUFFALO CREEK

FEDERAL EMERGENCY MANAGEMENT AGENCY

JOHNSON COUNTY, TX

AND INCORPORATED AREAS

09P

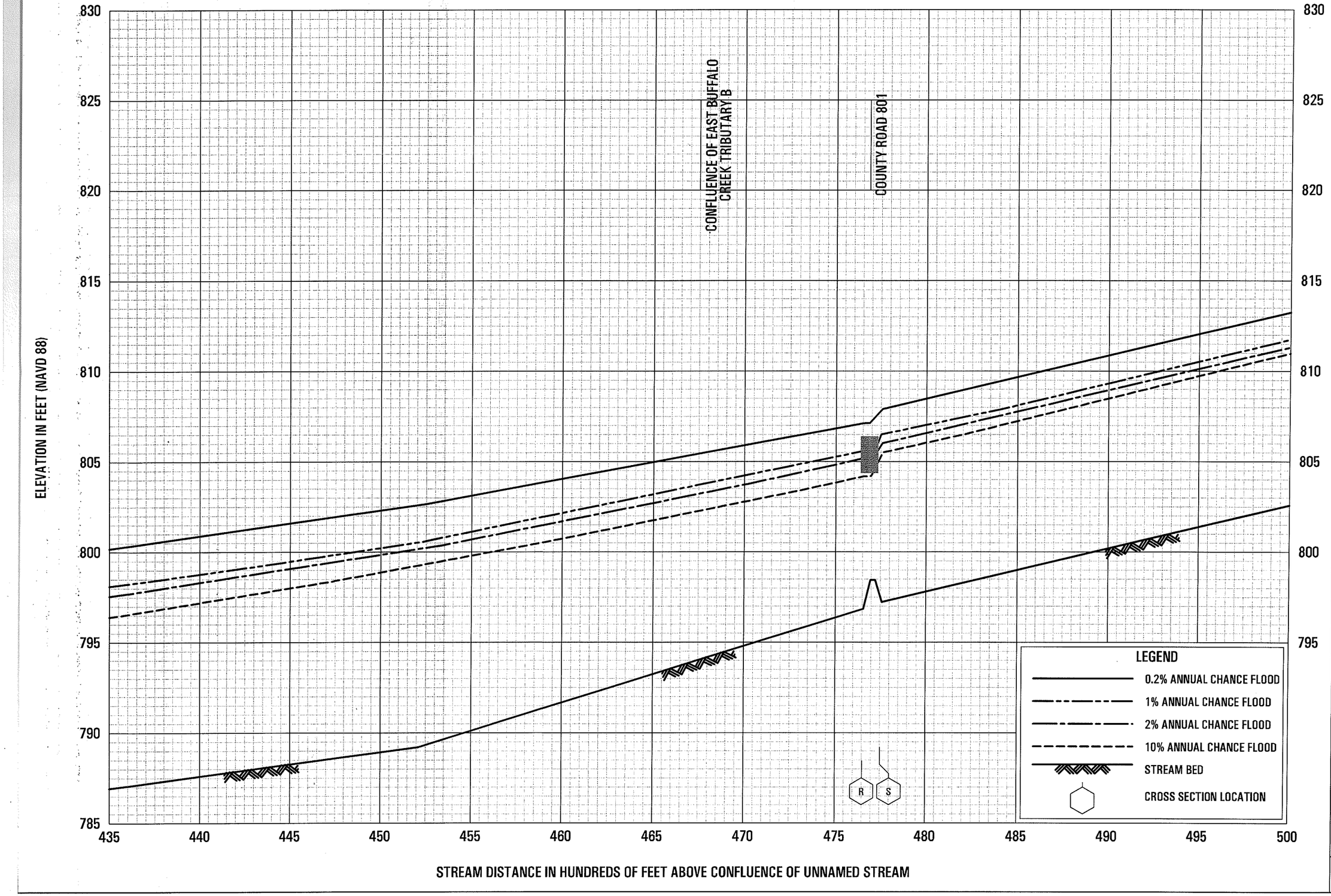

FLOOD PROFILES

EAST BUFFALO CREEK

FEDERAL EMERGENCY MANAGEMENT AGENCY

JOHNSON COUNTY, TX

AND INCORPORATED AREAS

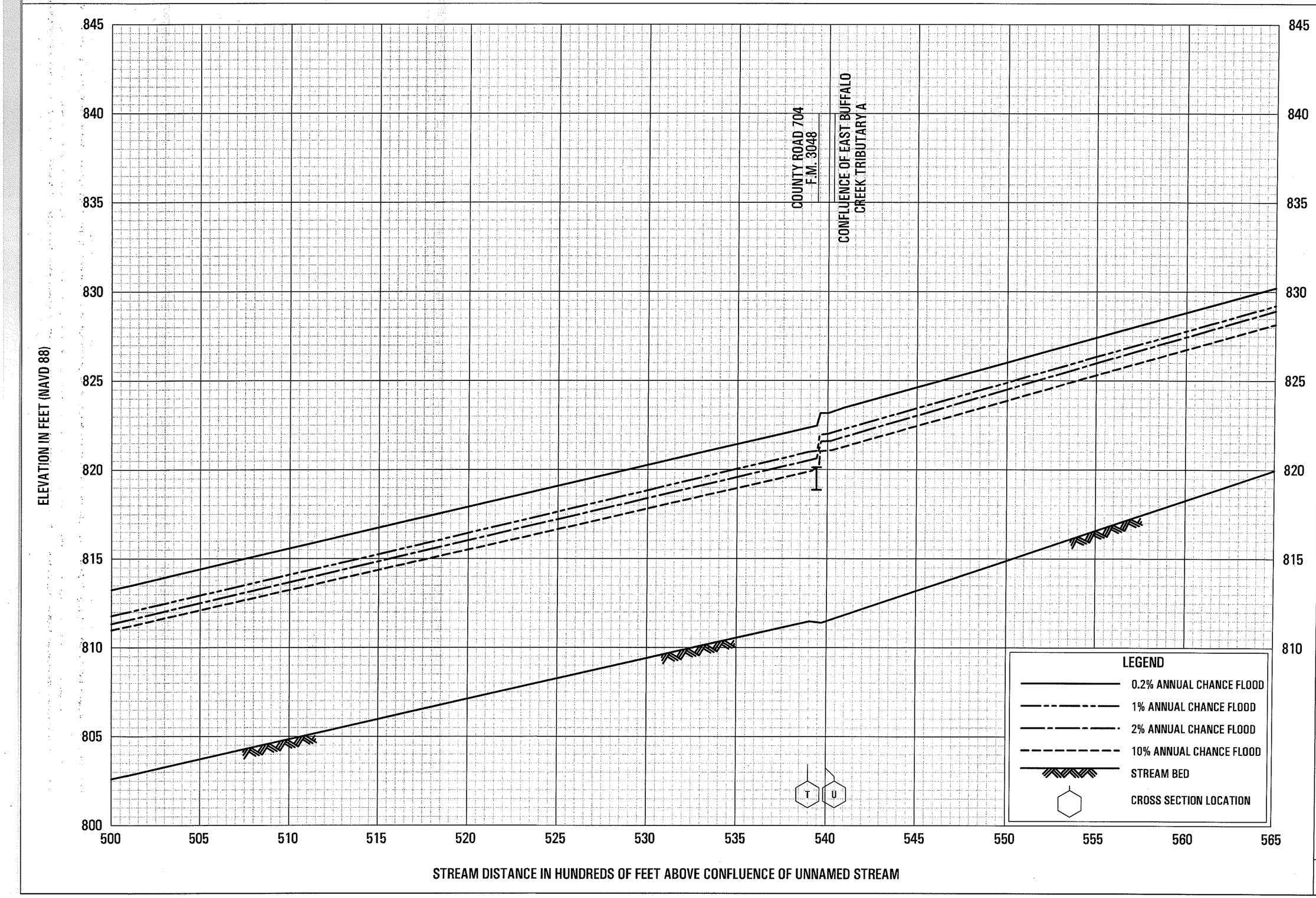

FLOOD PROFILES

EAST BUFFALO CREEK

FEDERAL EMERGENCY MANAGEMENT AGENCY

JOHNSON COUNTY, TX

AND INCORPORATED AREAS

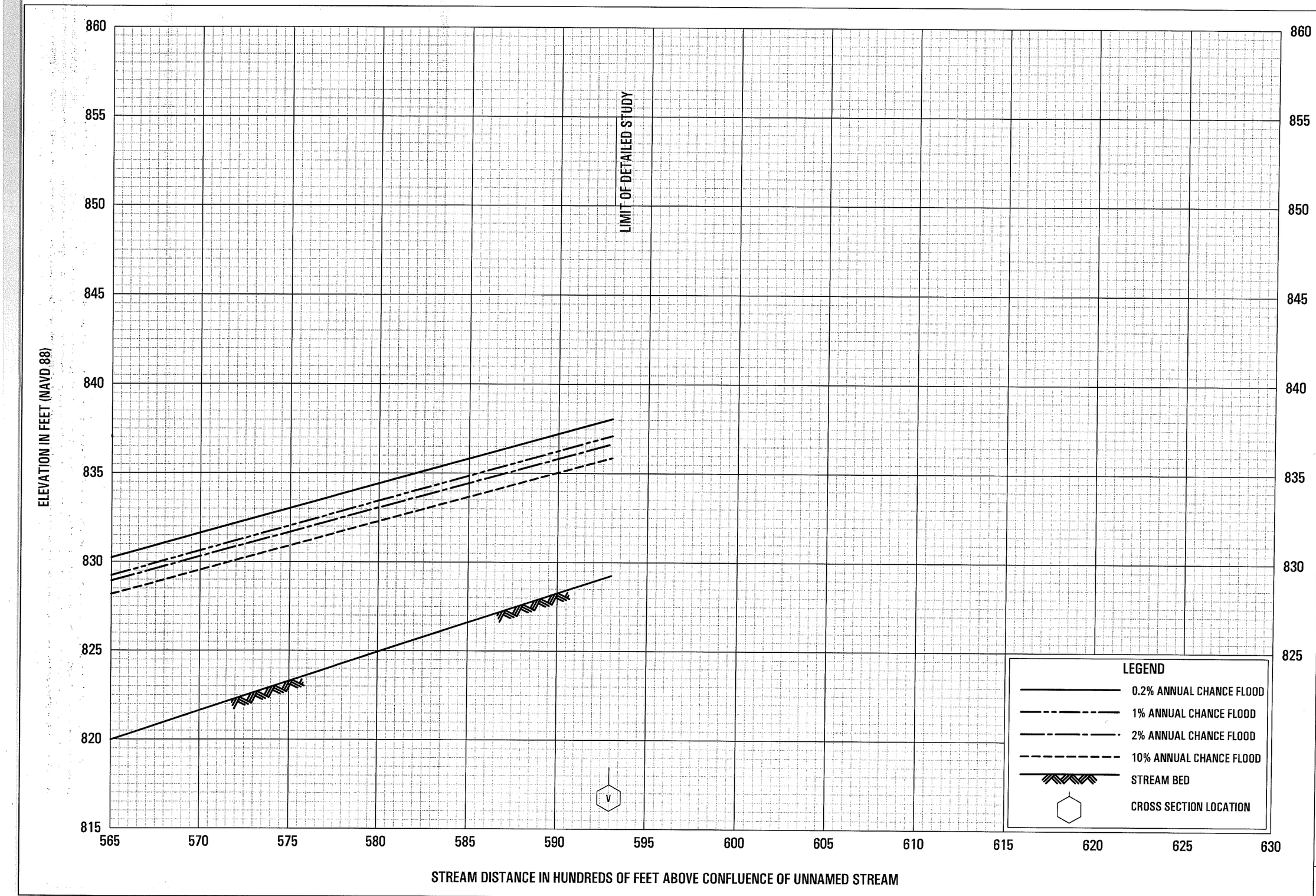

FLOOD PROFILES

EAST BUFFALO CREEK

FEDERAL EMERGENCY MANAGEMENT AGENCY

JOHNSON COUNTY, TX

AND INCORPORATED AREAS

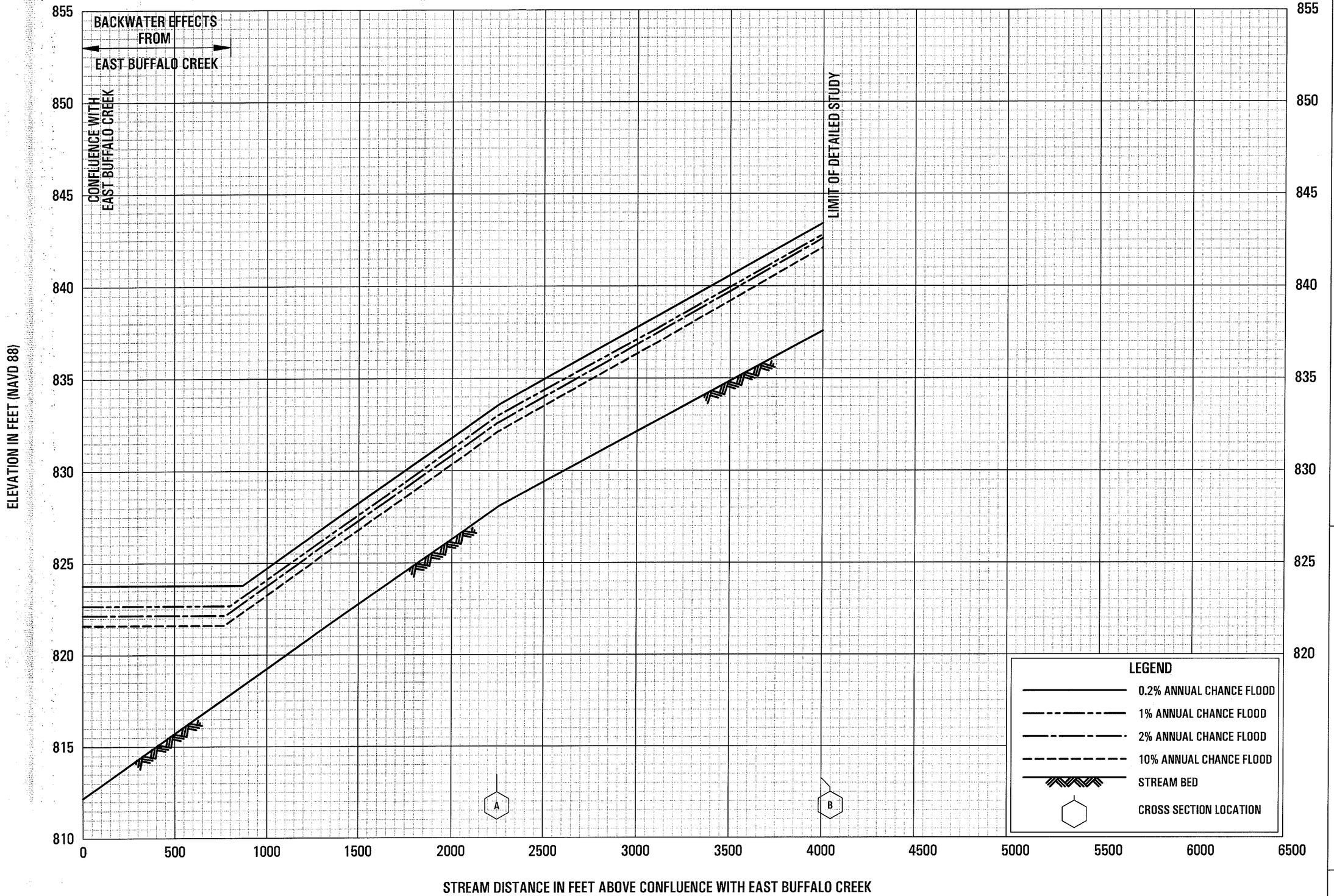

FLOOD PROFILES

EAST BUFFALO CREEK TRIBUTARY A

FEDERAL EMERGENCY MANAGEMENT AGENCY

JOHNSON COUNTY, TX

AND INCORPORATED AREAS

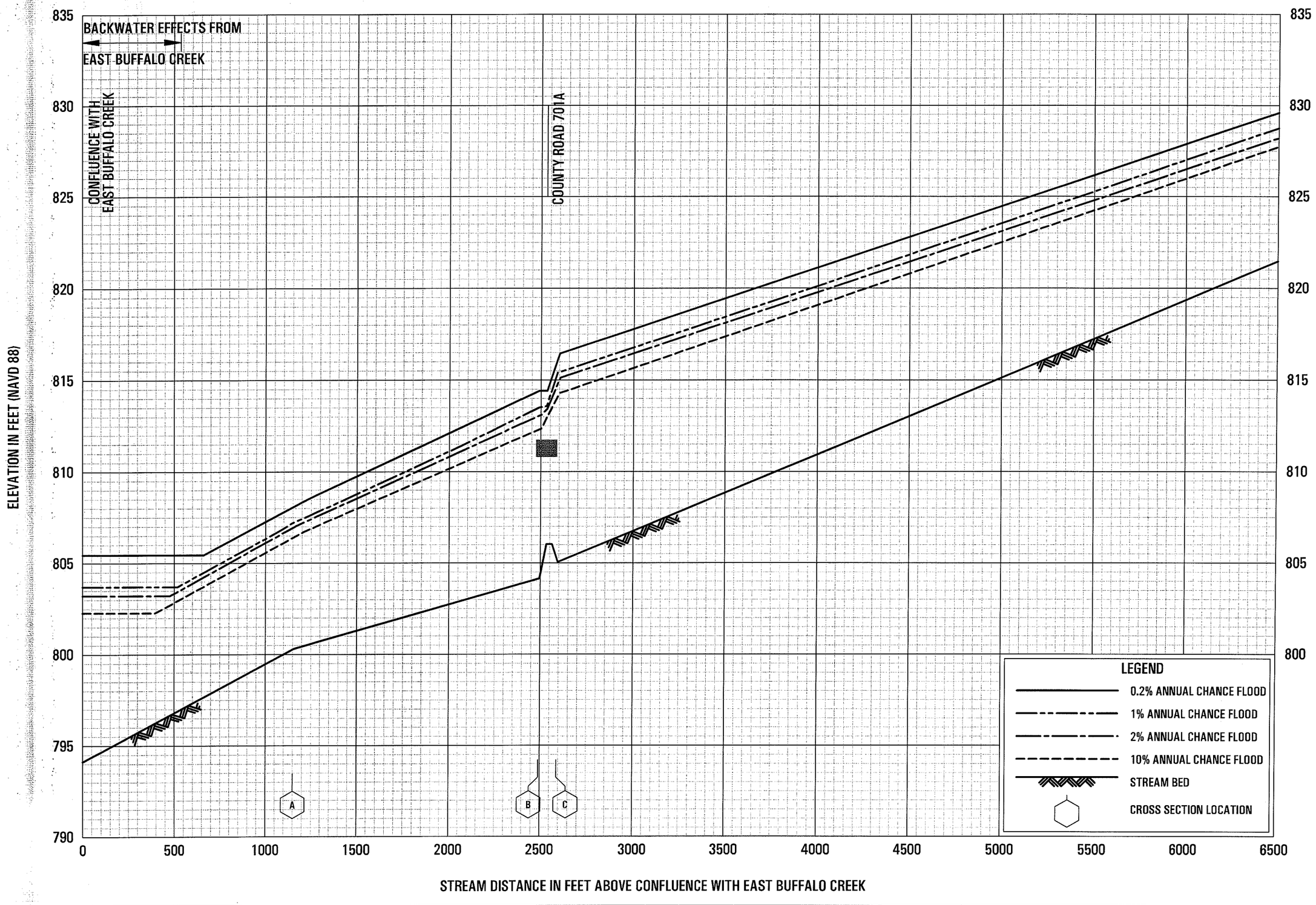

FLOOD PROFILES

EAST BUFFALO CREEK TRIBUTARY B

FEDERAL EMERGENCY MANAGEMENT AGENCY

JOHNSON COUNTY, TX

AND INCORPORATED AREAS

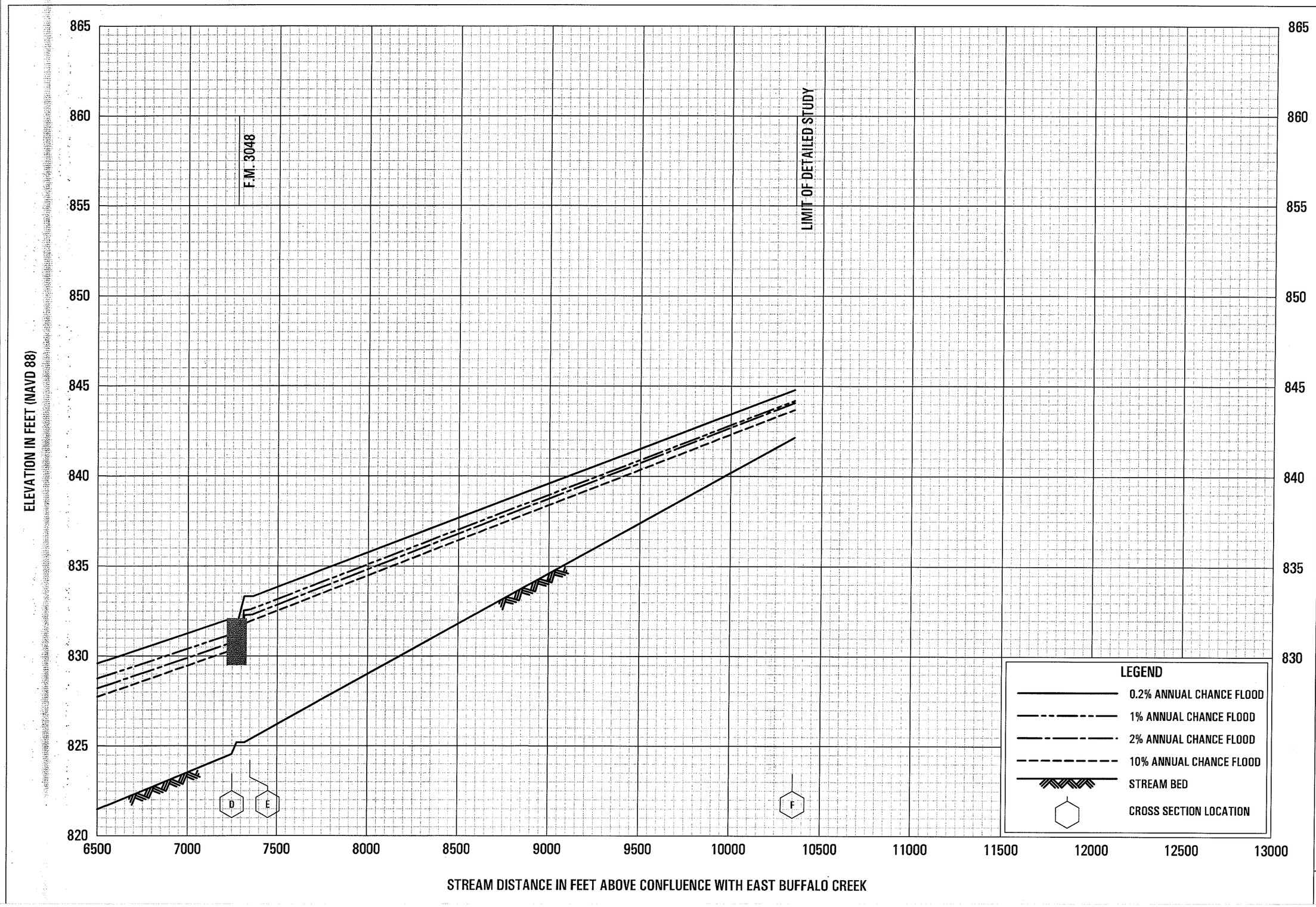

FLOOD PROFILES

EAST BUFFALO CREEK TRIBUTARY B

FEDERAL EMERGENCY MANAGEMENT AGENCY

JOHNSON COUNTY, TX

AND INCORPORATED AREAS

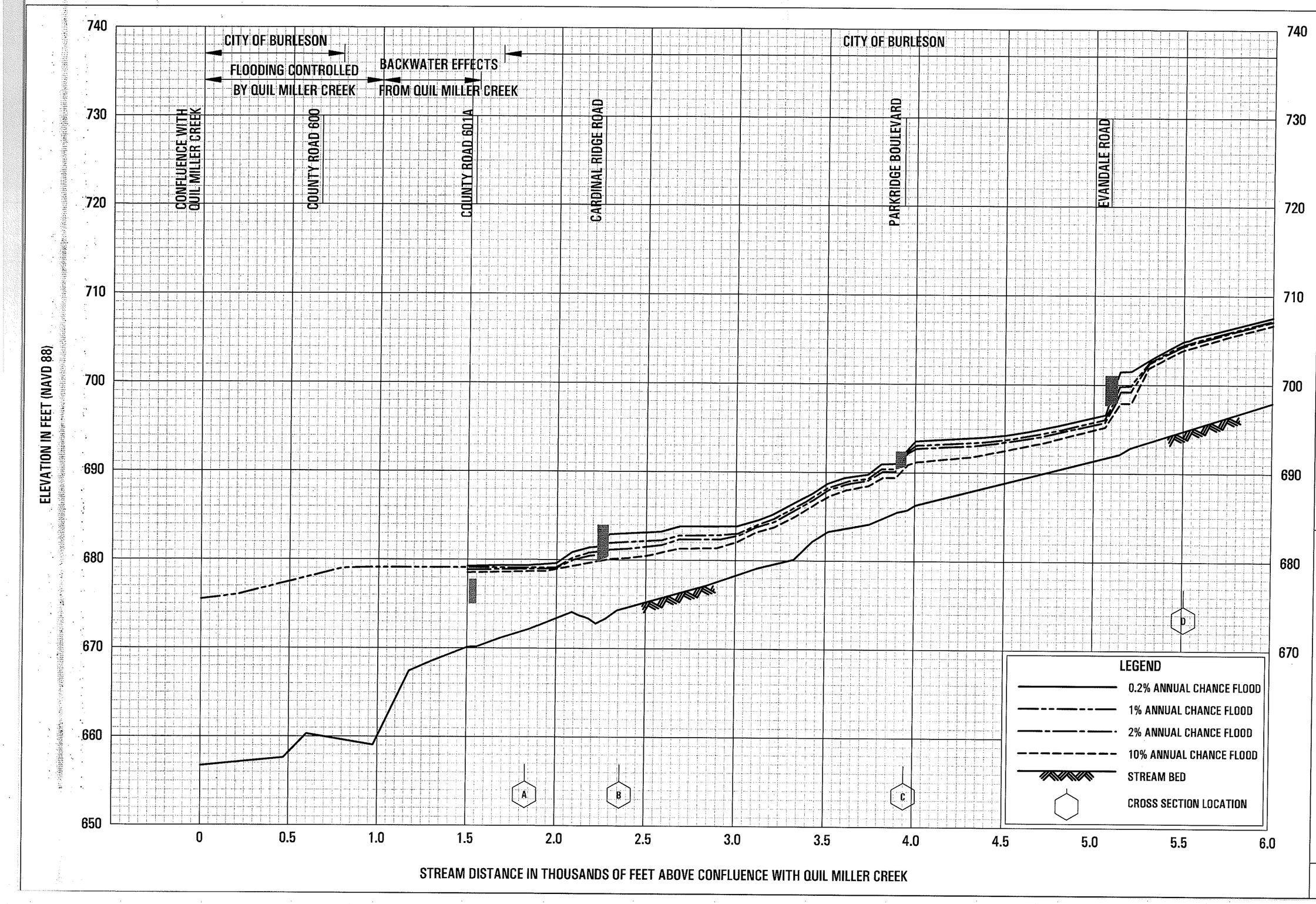

FLOOD PROFILES

HURST CREEK

FEDERAL EMERGENCY MANAGEMENT AGENCY

JOHNSON COUNTY, TX

AND INCORPORATED AREAS

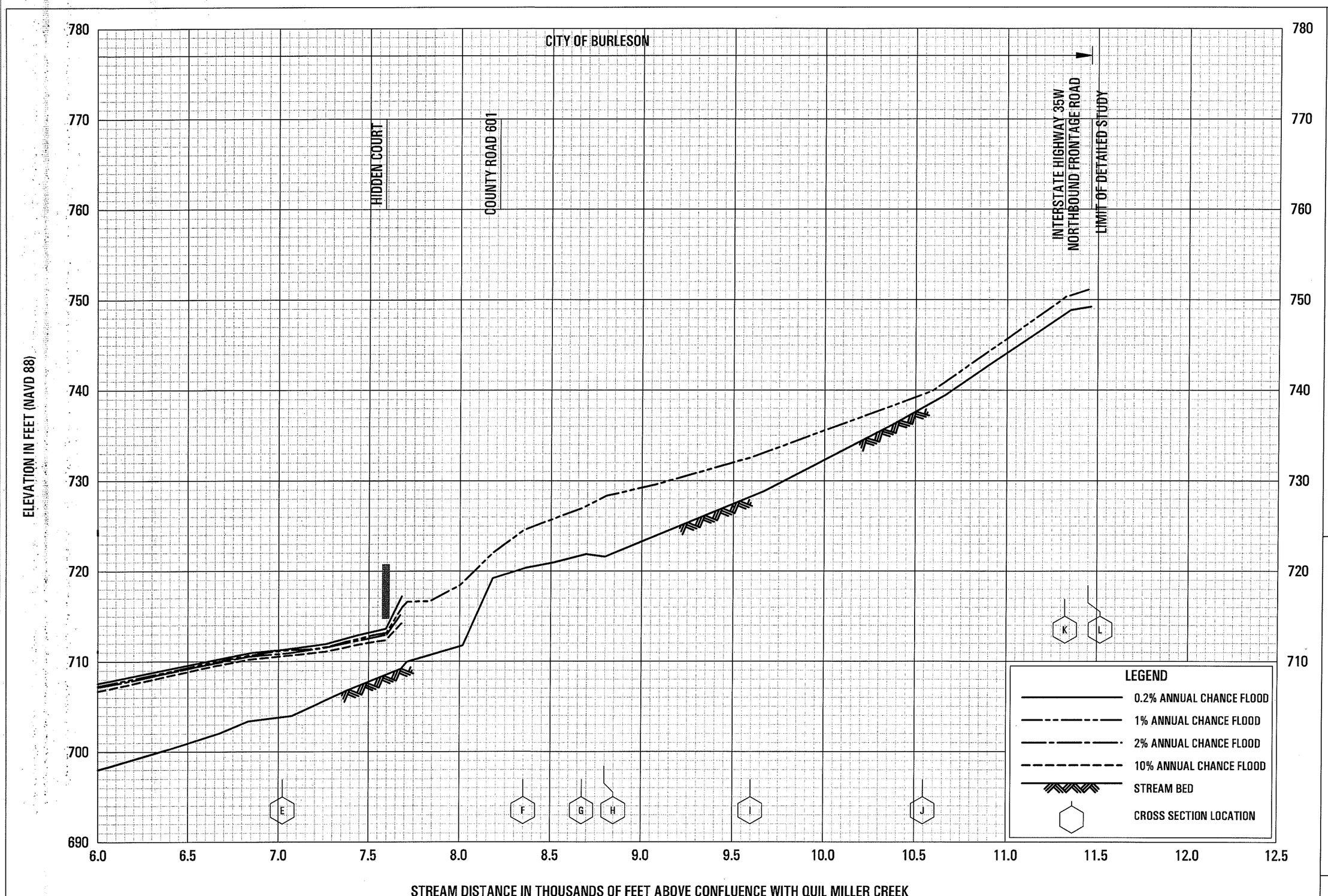

FLOOD PROFILES

HURST CREEK

FEDERAL EMERGENCY MANAGEMENT AGENCY

JOHNSON COUNTY, TX

AND INCORPORATED AREAS

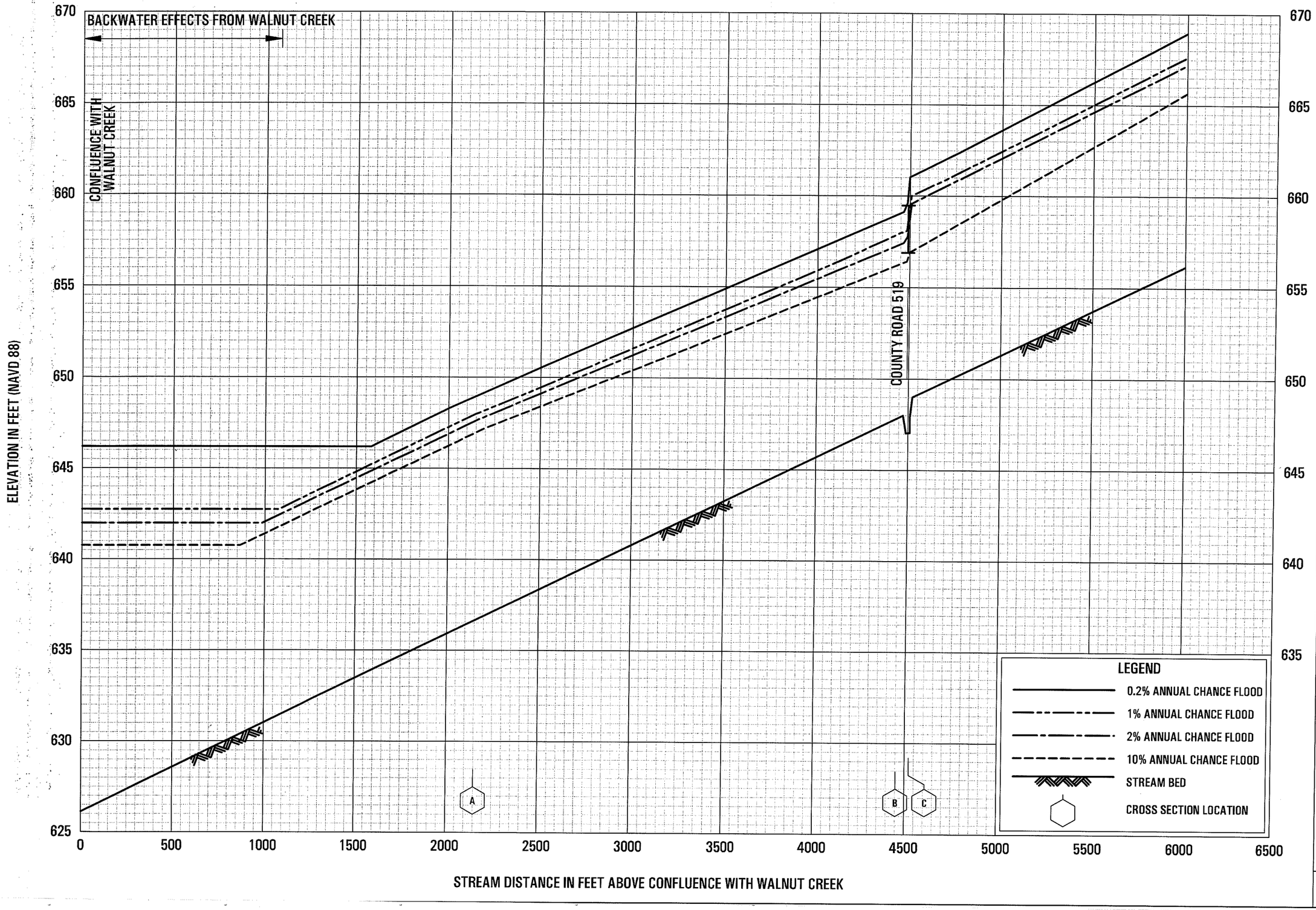

FLOOD PROFILES

KING BRANCH

FEDERAL EMERGENCY MANAGEMENT AGENCY

JOHNSON COUNTY, TX

AND INCORPORATED AREAS

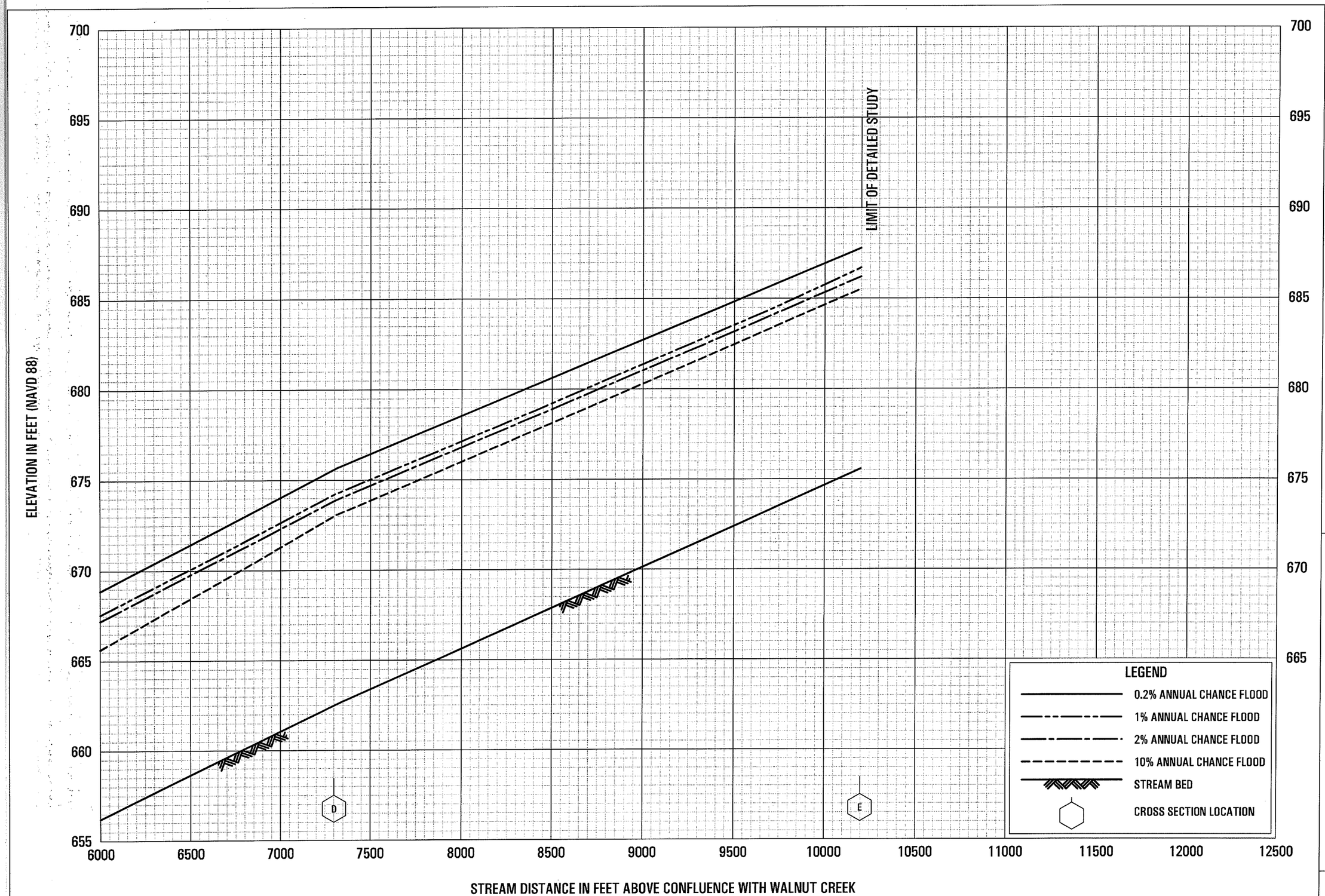

FLOOD PROFILES

KING BRANCH

FEDERAL EMERGENCY MANAGEMENT AGENCY

JOHNSON COUNTY, TX

AND INCORPORATED AREAS

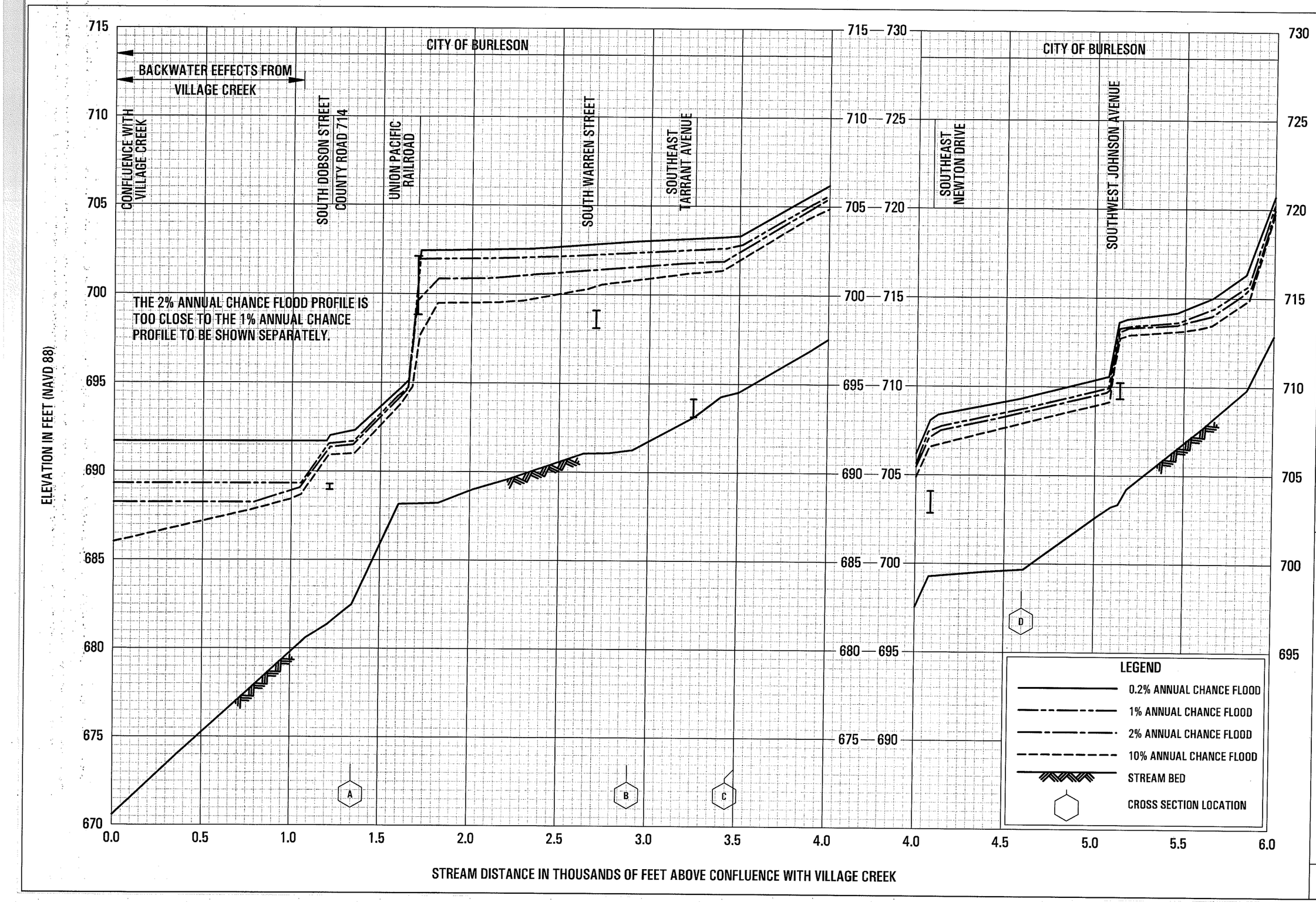

FLOOD PROFILES

LITTLE BOOGER CREEK

FEDERAL EMERGENCY MANAGEMENT AGENCY
JOHNSON COUNTY, TX
AND INCORPORATED AREAS

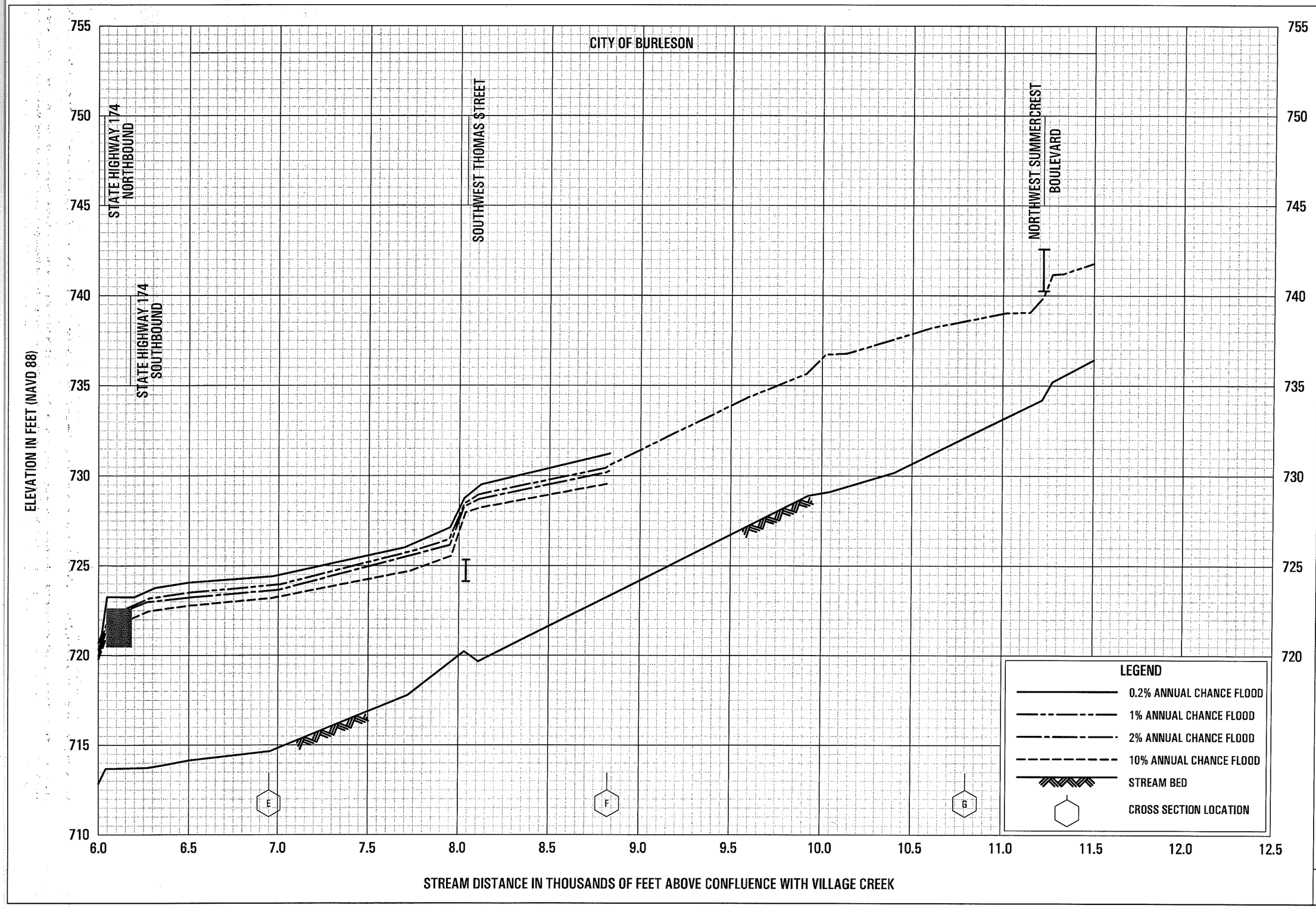

FLOOD PROFILES

LITTLE BOOGER CREEK

FEDERAL EMERGENCY MANAGEMENT AGENCY

JOHNSON COUNTY, TX

AND INCORPORATED AREAS

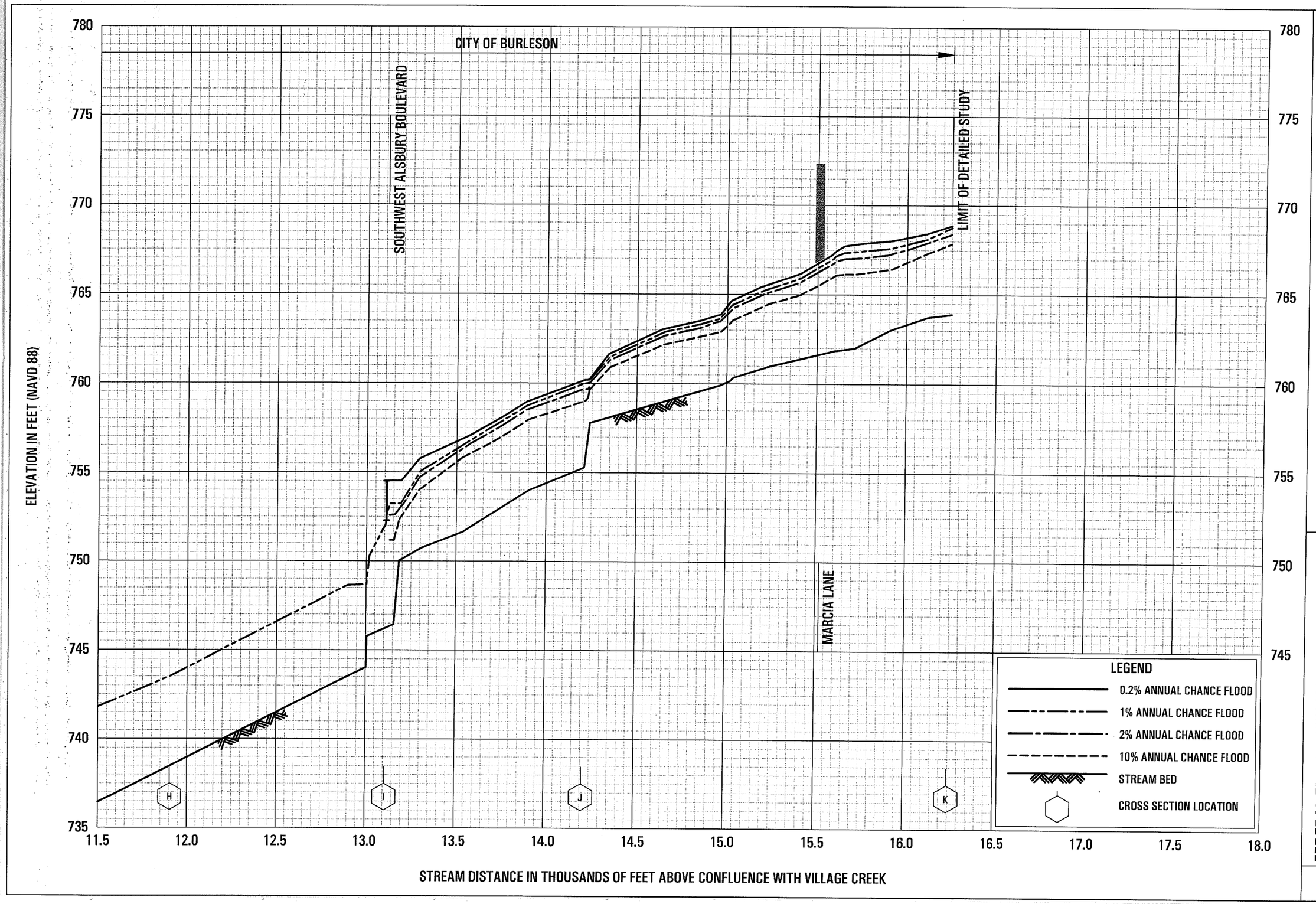

FLOOD PROFILES

LITTLE BOOGER CREEK

FEDERAL EMERGENCY MANAGEMENT AGENCY

JOHNSON COUNTY, TX

AND INCORPORATED AREAS

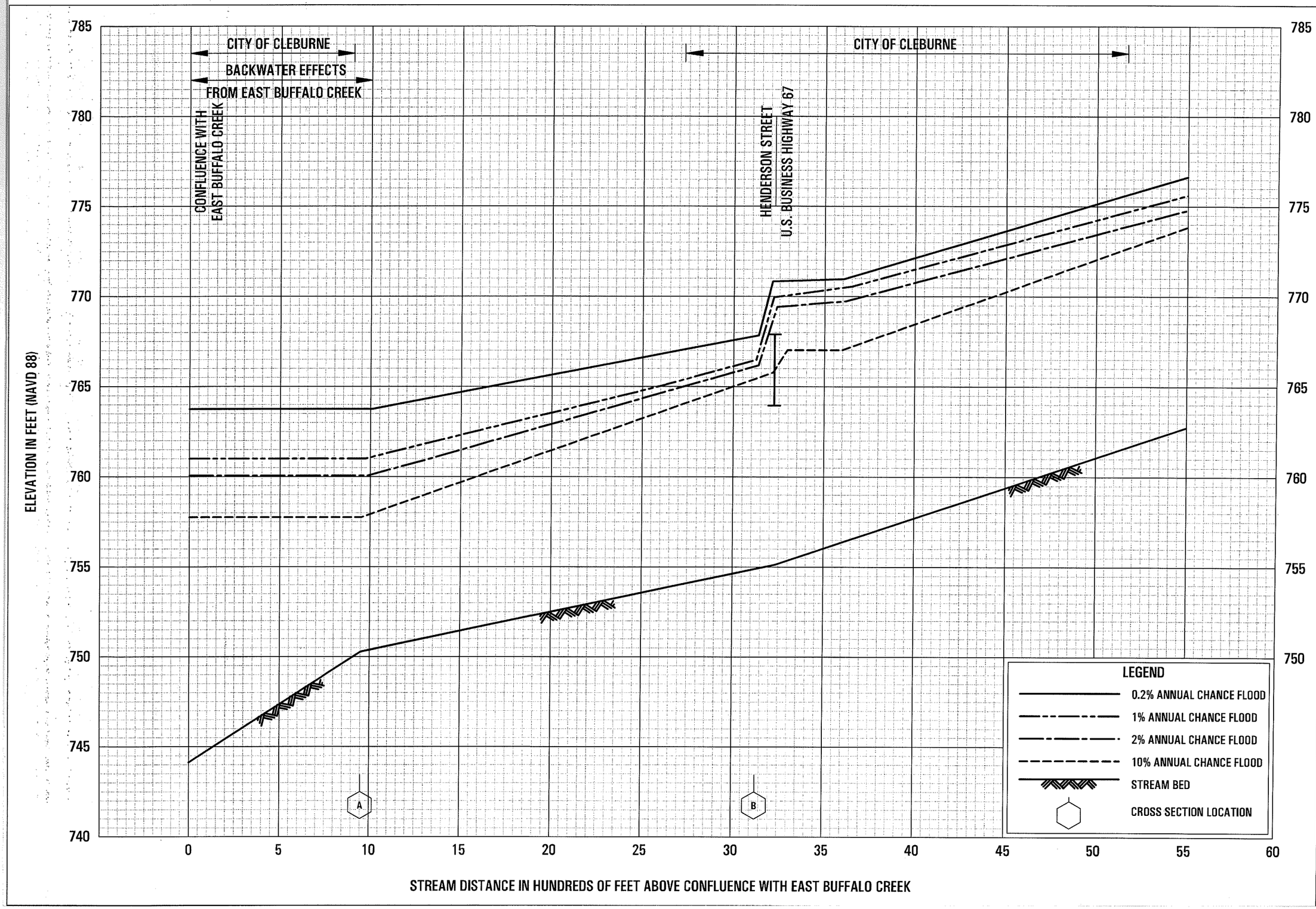

FLOOD PROFILES

LOCKETT BRANCH

FEDERAL EMERGENCY MANAGEMENT AGENCY

JOHNSON COUNTY, TX

AND INCORPORATED AREAS

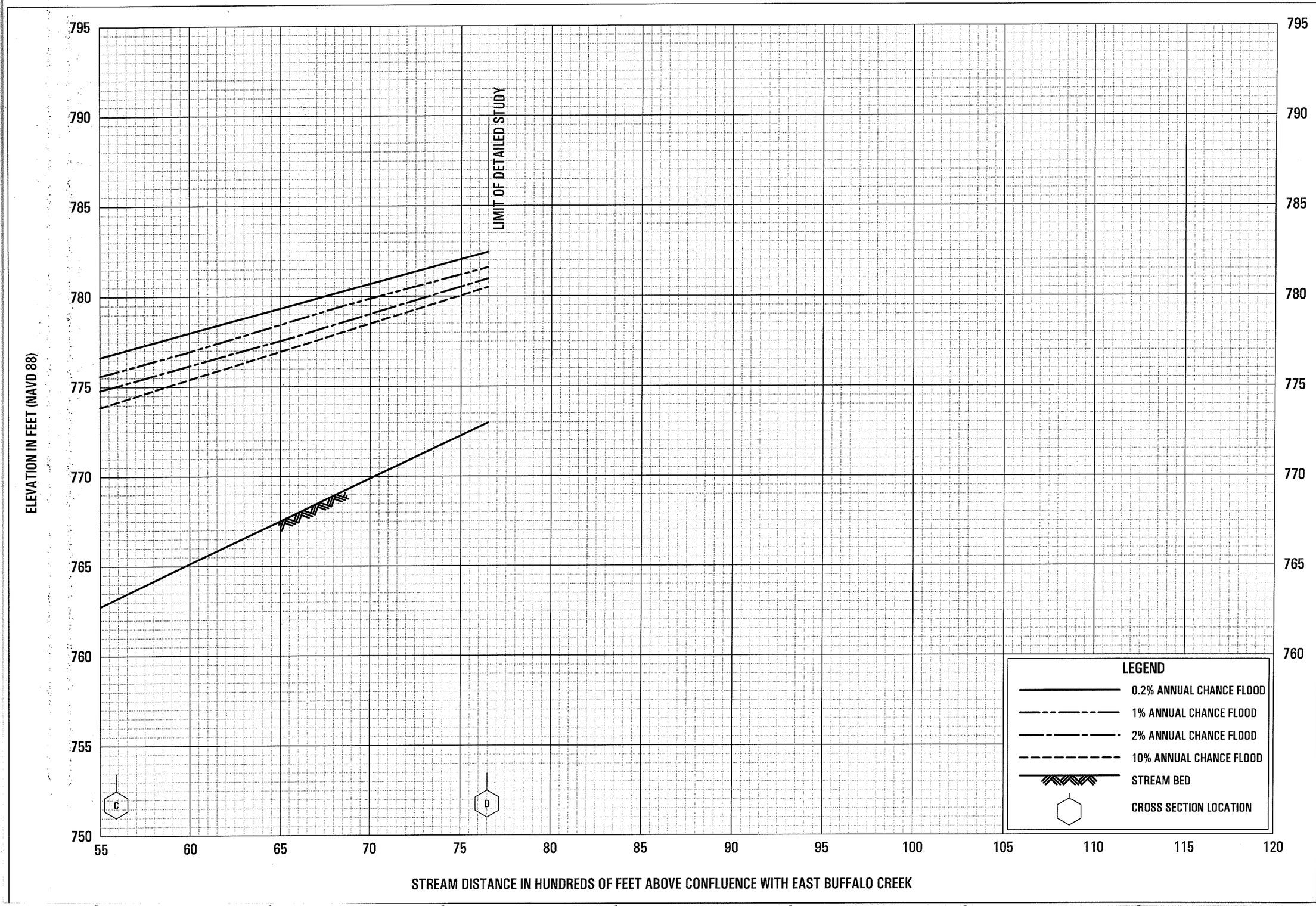

FLOOD PROFILES

LOCKETT BRANCH

FEDERAL EMERGENCY MANAGEMENT AGENCY

JOHNSON COUNTY, TX

AND INCORPORATED AREAS

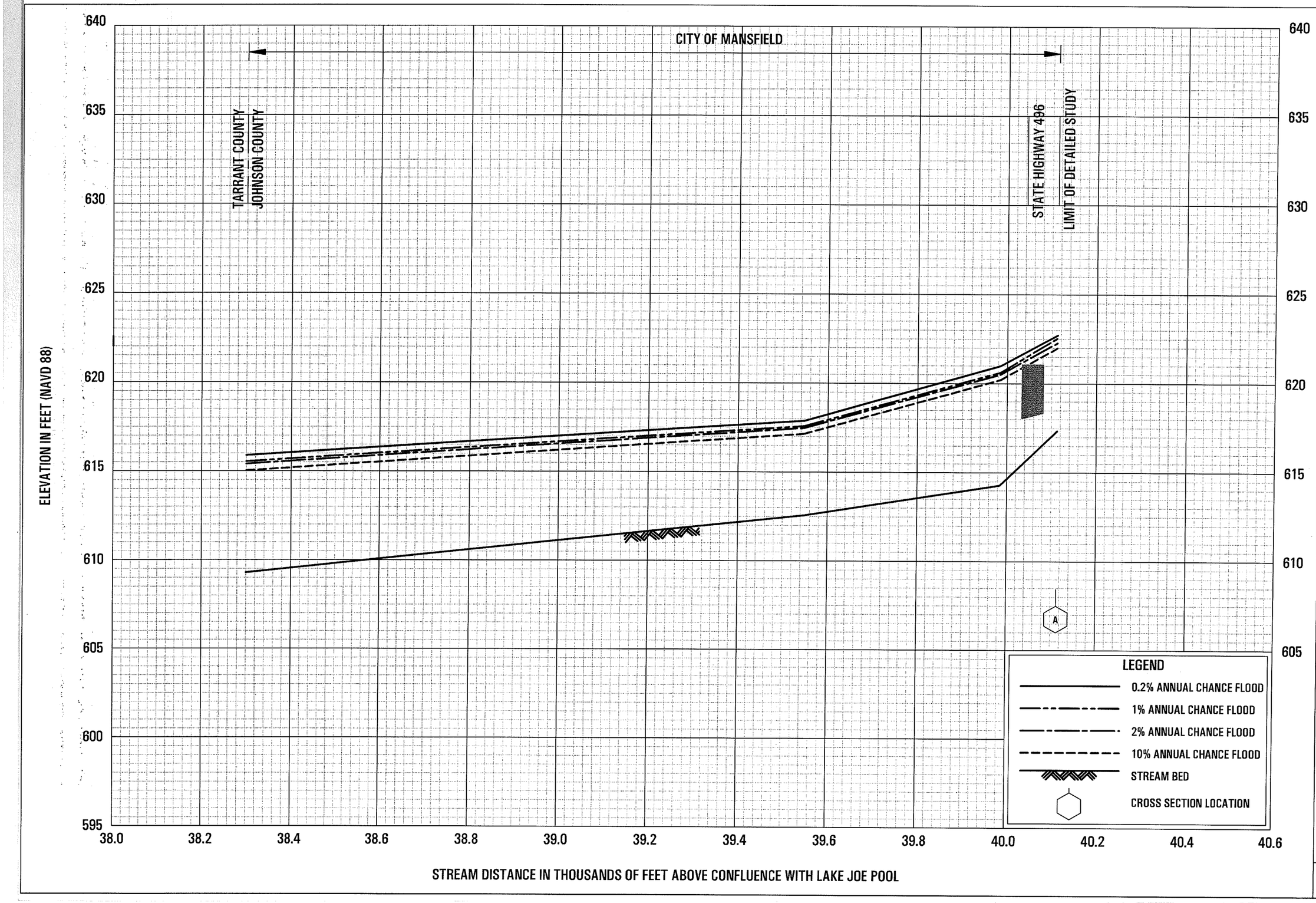

FLOOD PROFILES

LOW BRANCH

FEDERAL EMERGENCY MANAGEMENT AGENCY

JOHNSON COUNTY, TX

AND INCORPORATED AREAS

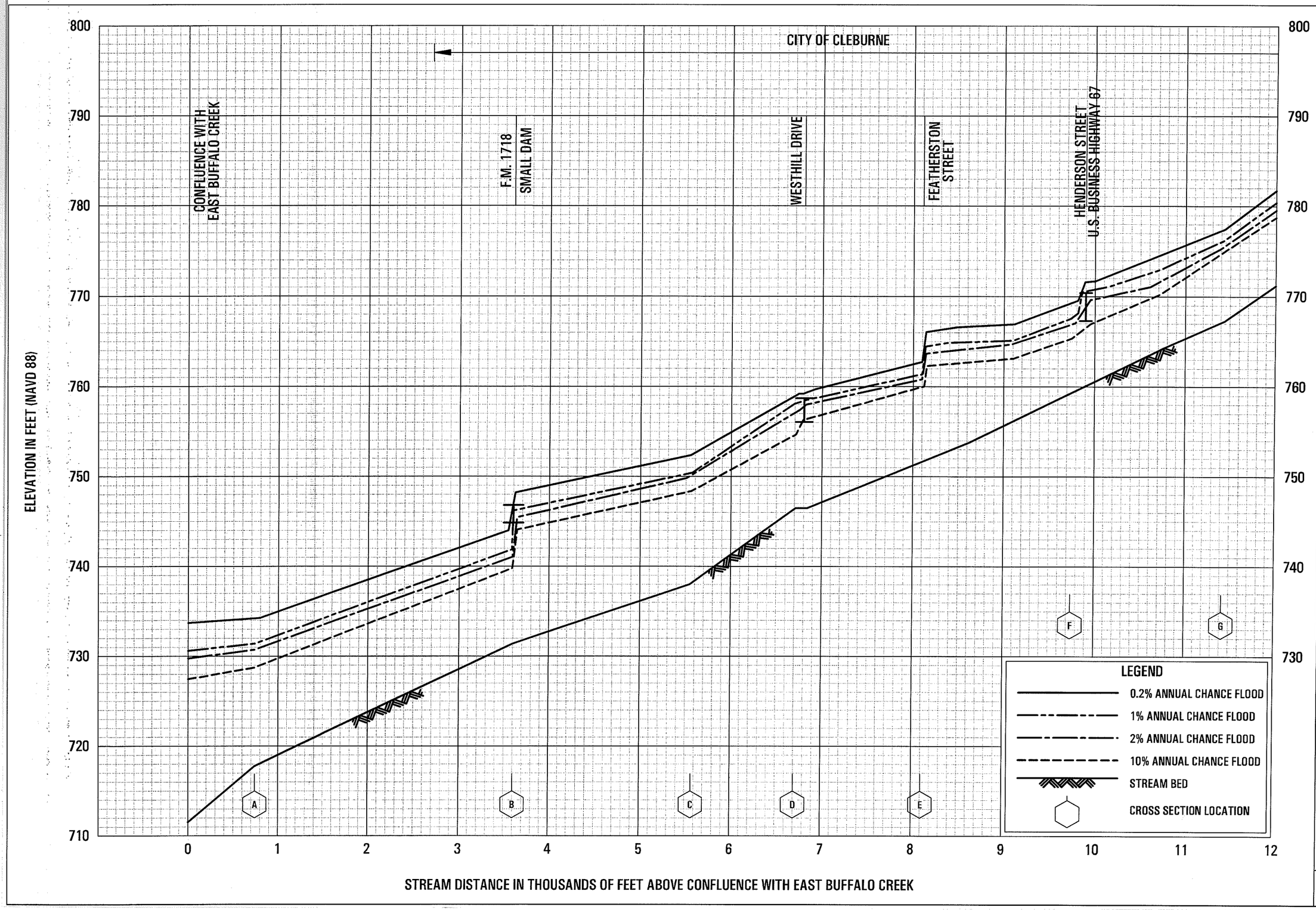

FLOOD PROFILES

MCANEAR CREEK

FEDERAL EMERGENCY MANAGEMENT AGENCY

JOHNSON COUNTY, TX

AND INCORPORATED AREAS

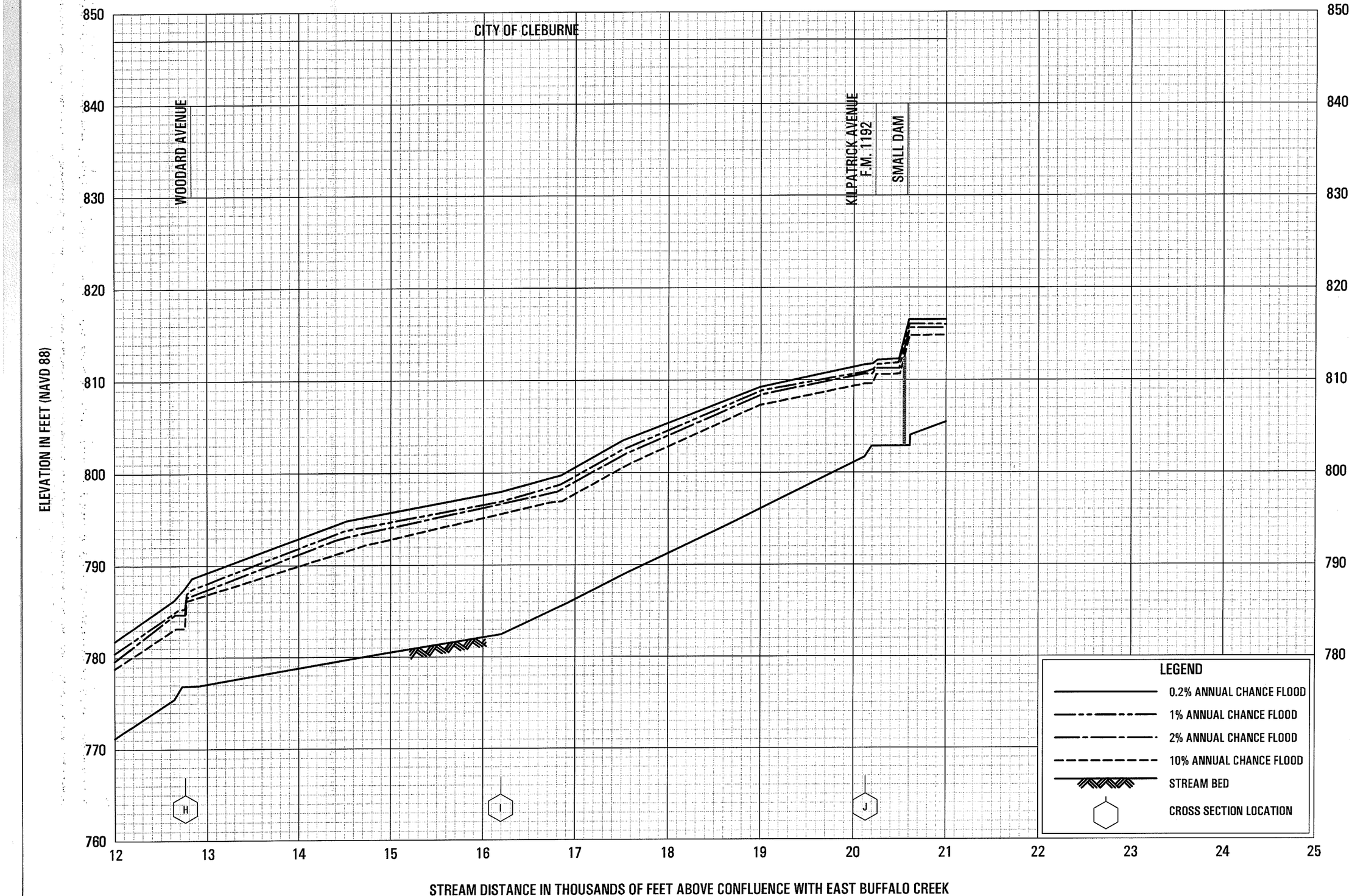

FLOOD PROFILES

MCANEAR CREEK

FEDERAL EMERGENCY MANAGEMENT AGENCY

JOHNSON COUNTY, TX

AND INCORPORATED AREAS

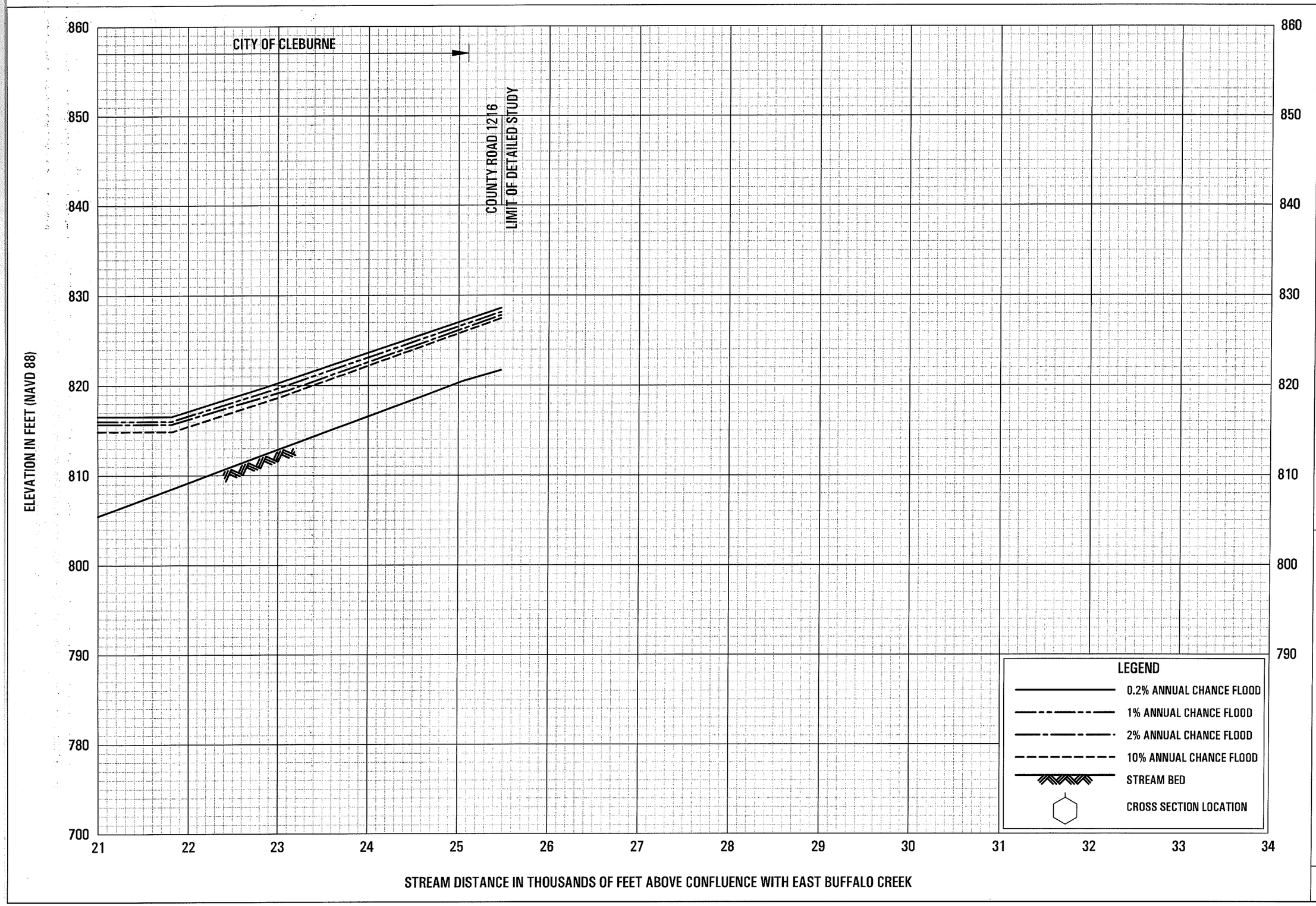

FLOOD PROFILES

MCANEAR CREEK

FEDERAL EMERGENCY MANAGEMENT AGENCY

JOHNSON COUNTY, TX

AND INCORPORATED AREAS

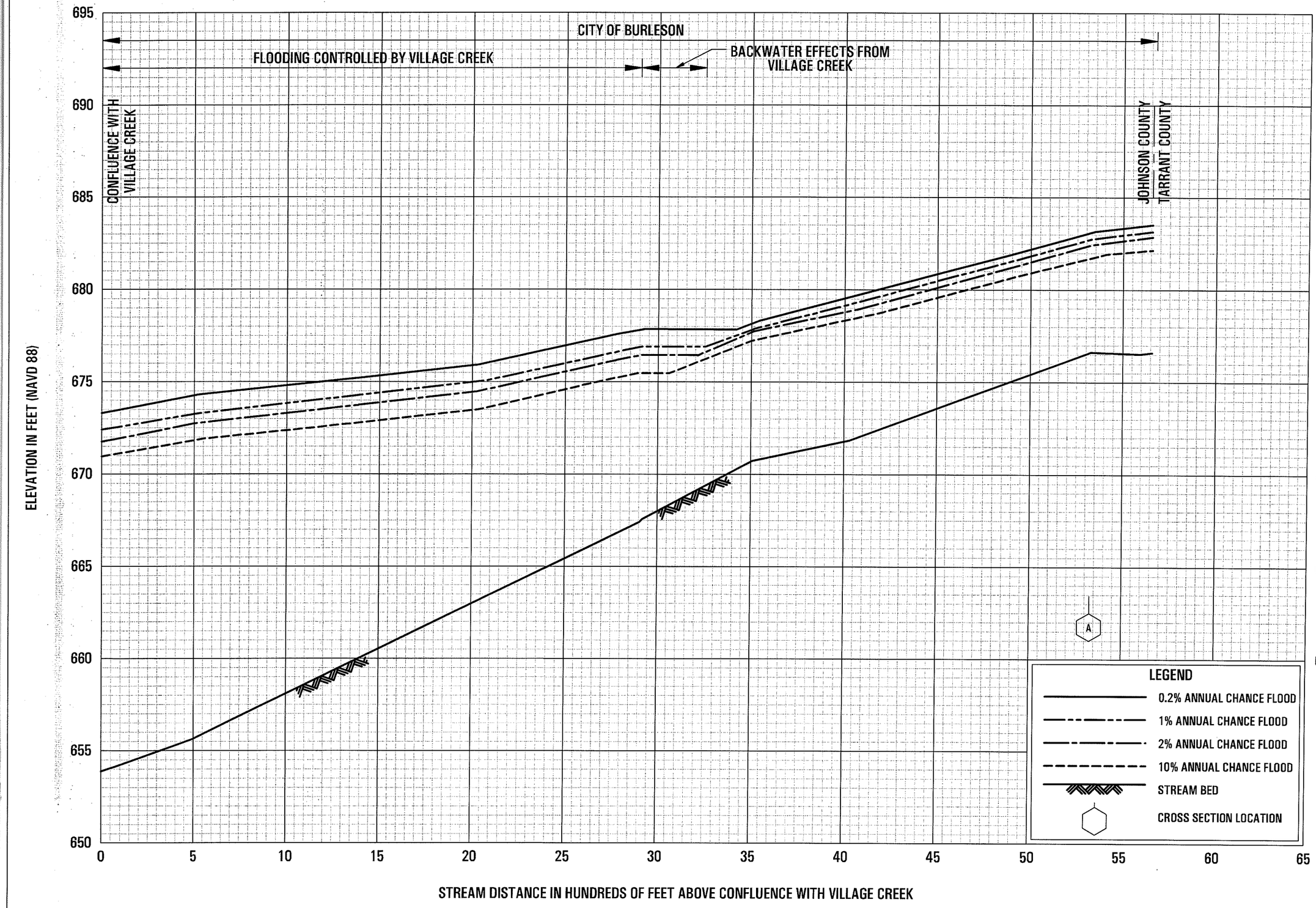

FLOOD PROFILES

NORTH CREEK

FEDERAL EMERGENCY MANAGEMENT AGENCY

JOHNSON COUNTY, TX

AND INCORPORATED AREAS

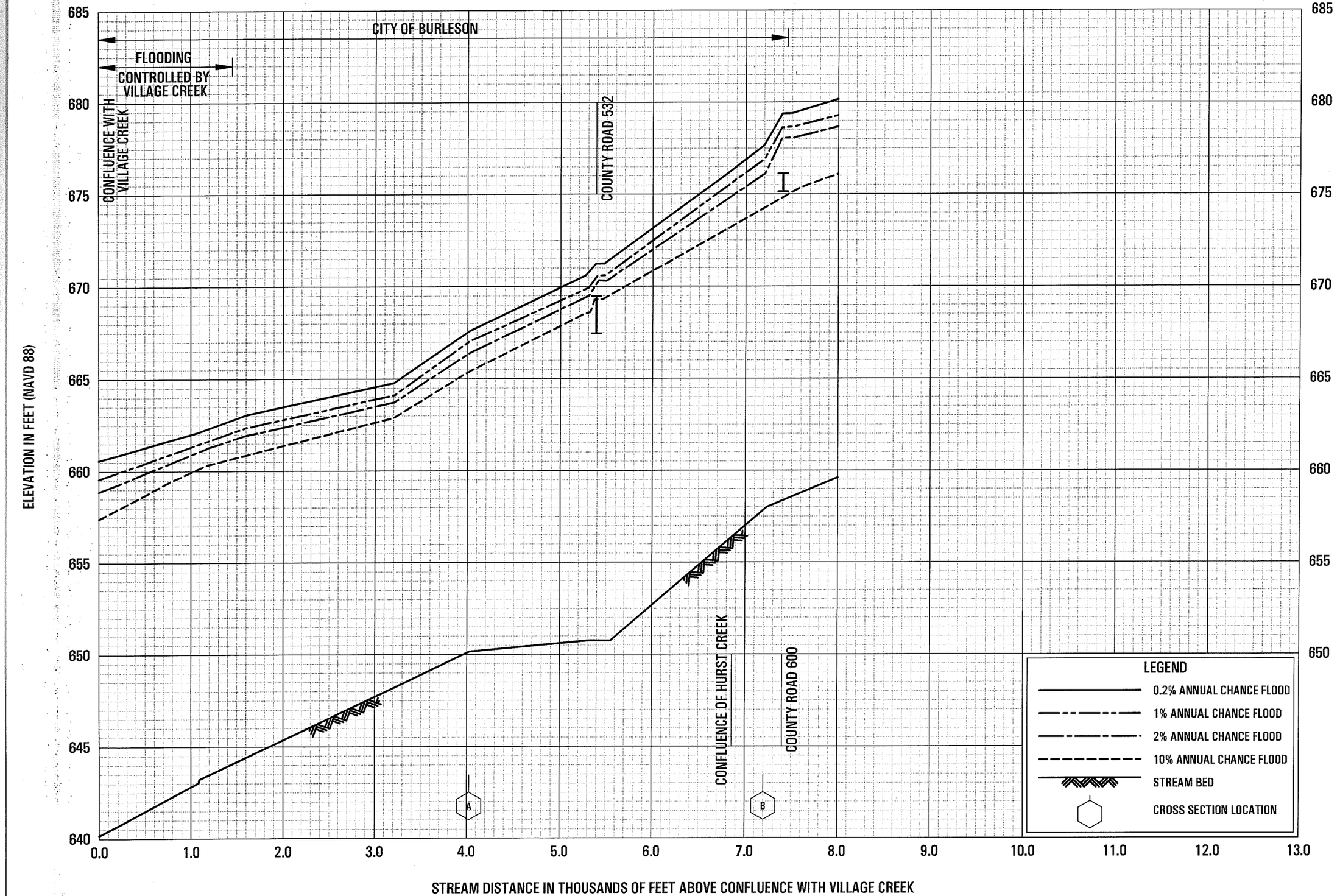

FLOOD PROFILES

QUIL MILLER CREEK

FEDERAL EMERGENCY MANAGEMENT AGENCY

JOHNSON COUNTY, TX

AND INCORPORATED AREAS

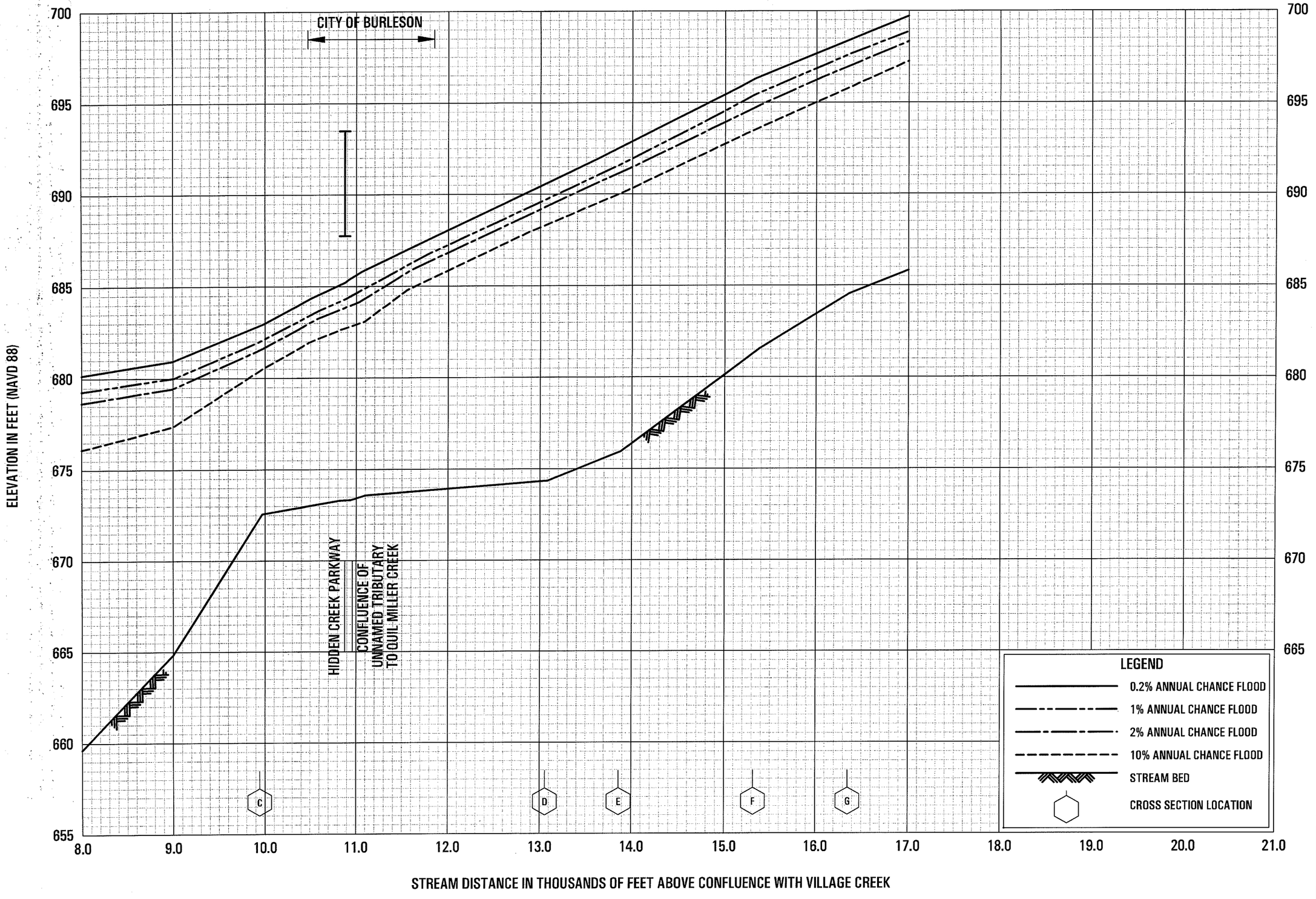

FLOOD PROFILES

QUIL MILLER CREEK

FEDERAL EMERGENCY MANAGEMENT AGENCY

JOHNSON COUNTY, TX

AND INCORPORATED AREAS

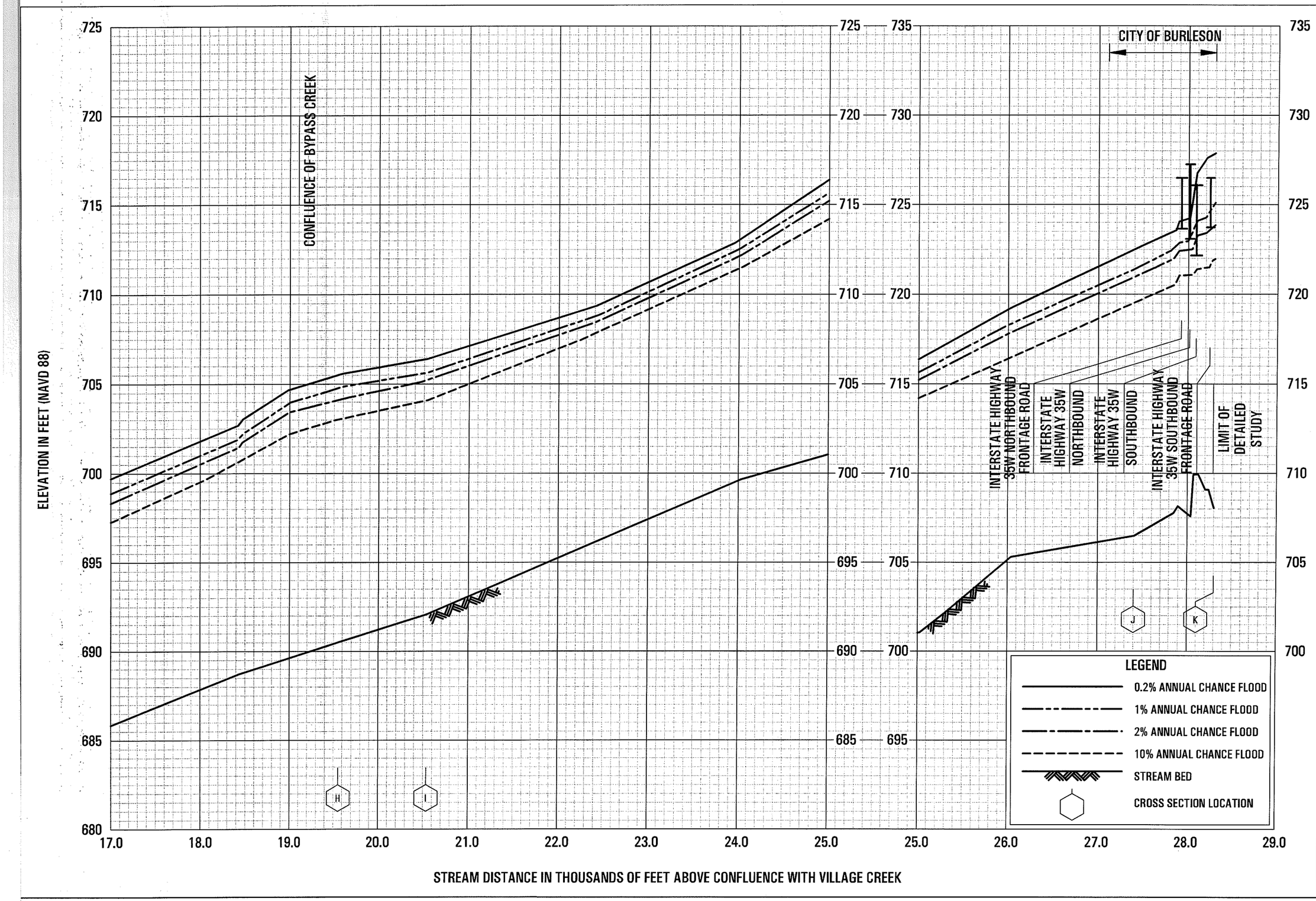

FLOOD PROFILES

QUIL MILLER CREEK

FEDERAL EMERGENCY MANAGEMENT AGENCY
JOHNSON COUNTY, TX
AND INCORPORATED AREAS

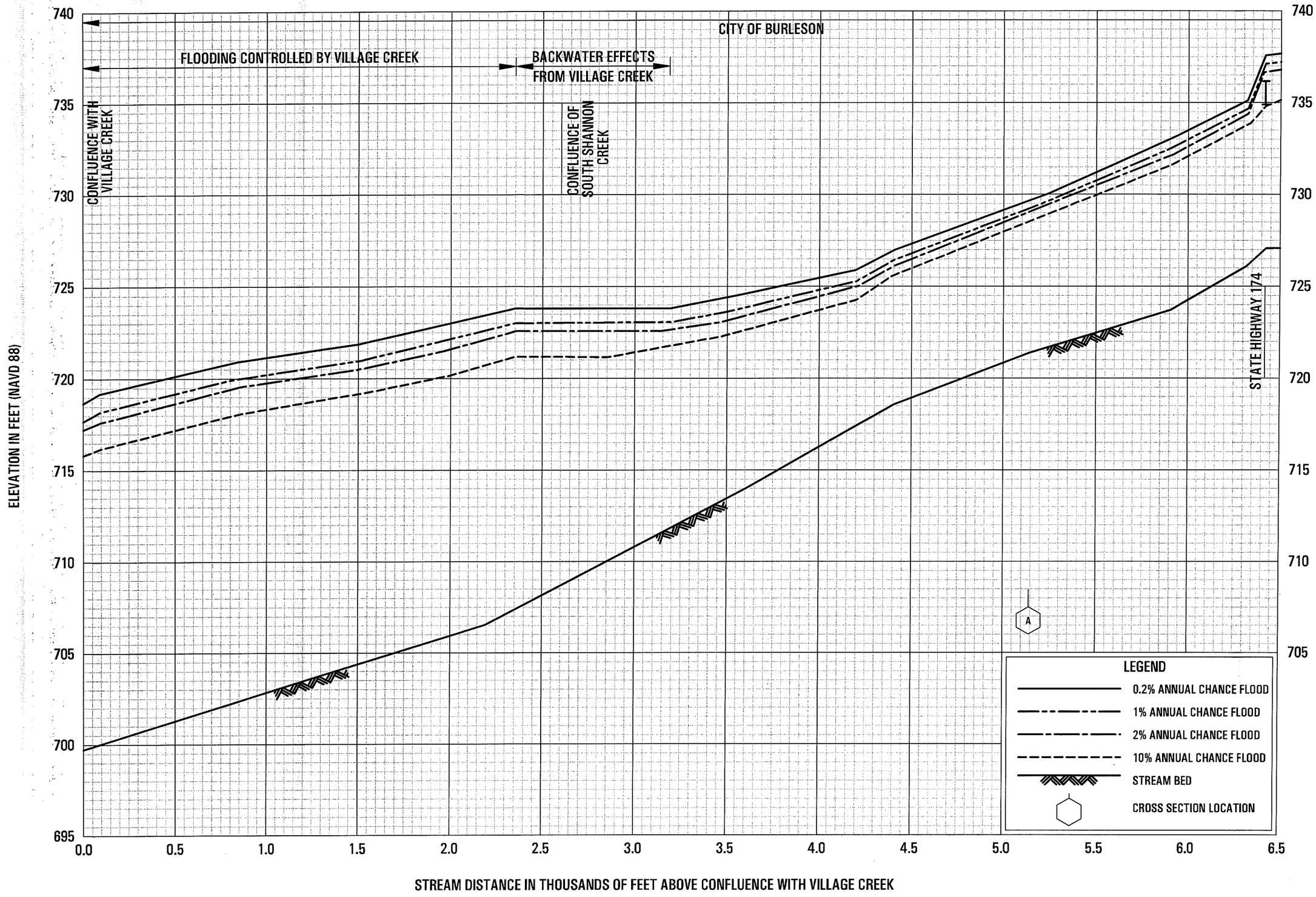

FLOOD PROFILES

SHANNON CREEK

FEDERAL EMERGENCY MANAGEMENT AGENCY

JOHNSON COUNTY, TX

AND INCORPORATED AREAS

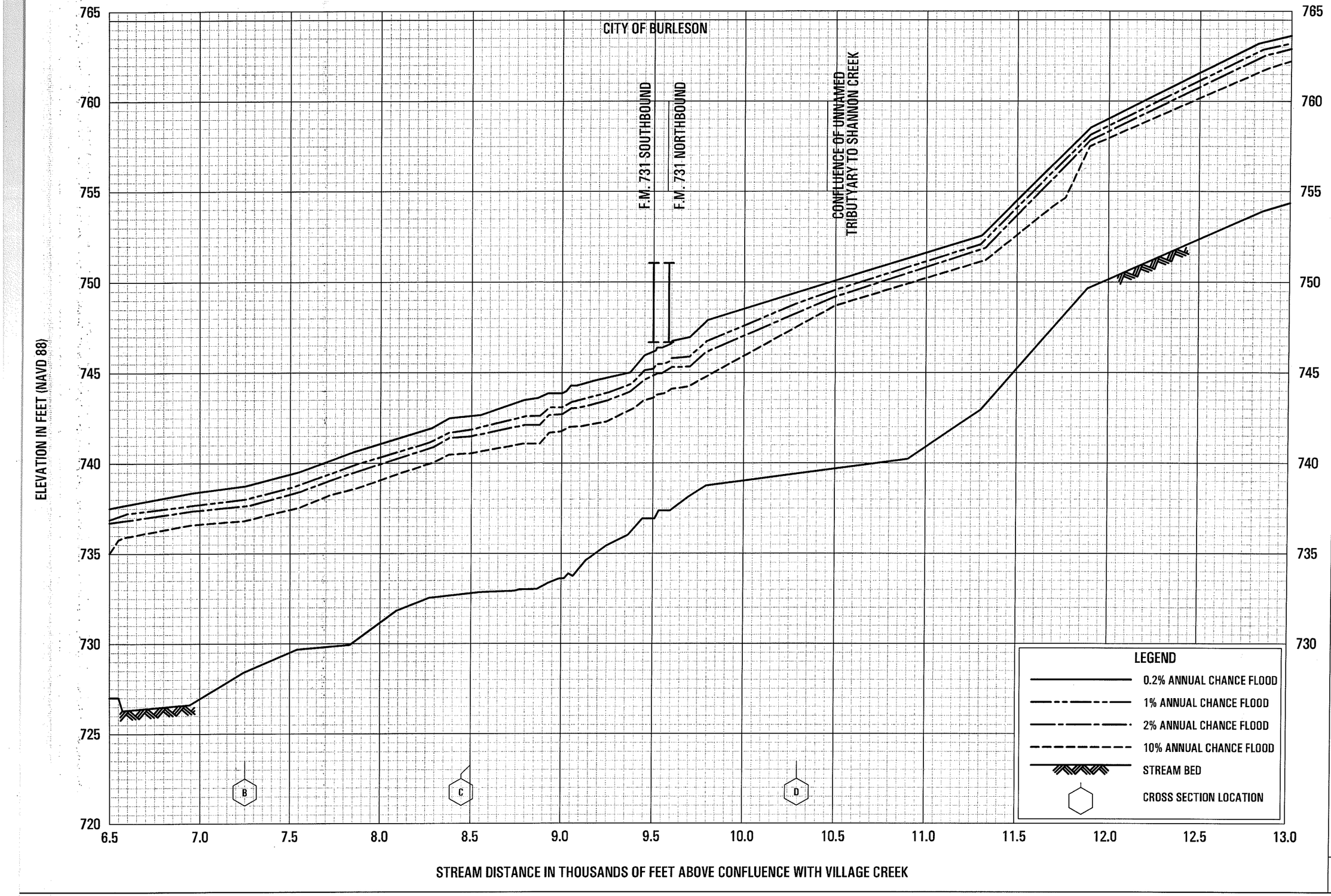

FLOOD PROFILES

SHANNON CREEK

FEDERAL EMERGENCY MANAGEMENT AGENCY

JOHNSON COUNTY, TX

AND INCORPORATED AREAS

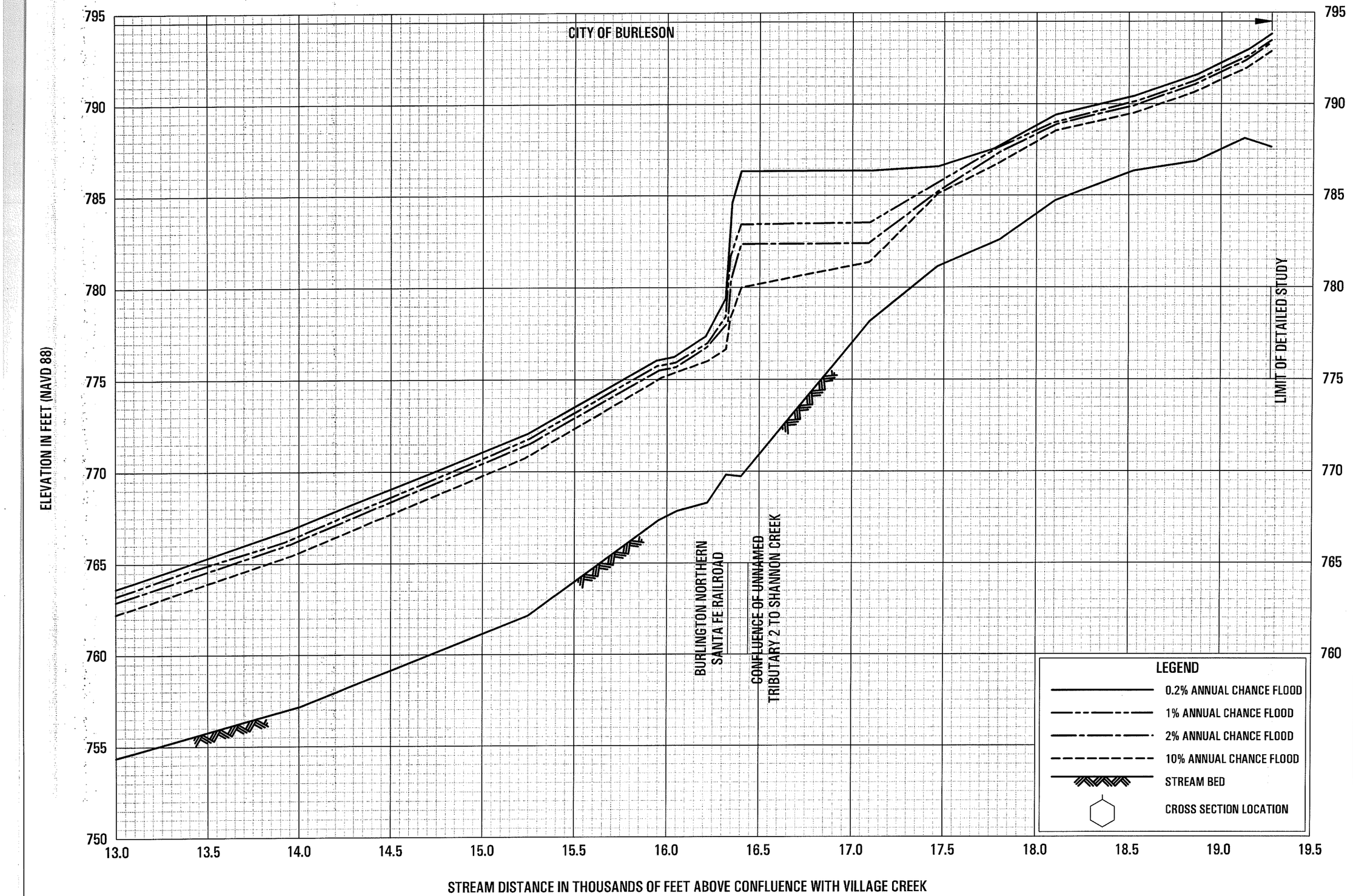

FLOOD PROFILES

SHANNON CREEK

FEDERAL EMERGENCY MANAGEMENT AGENCY

JOHNSON COUNTY, TX

AND INCORPORATED AREAS

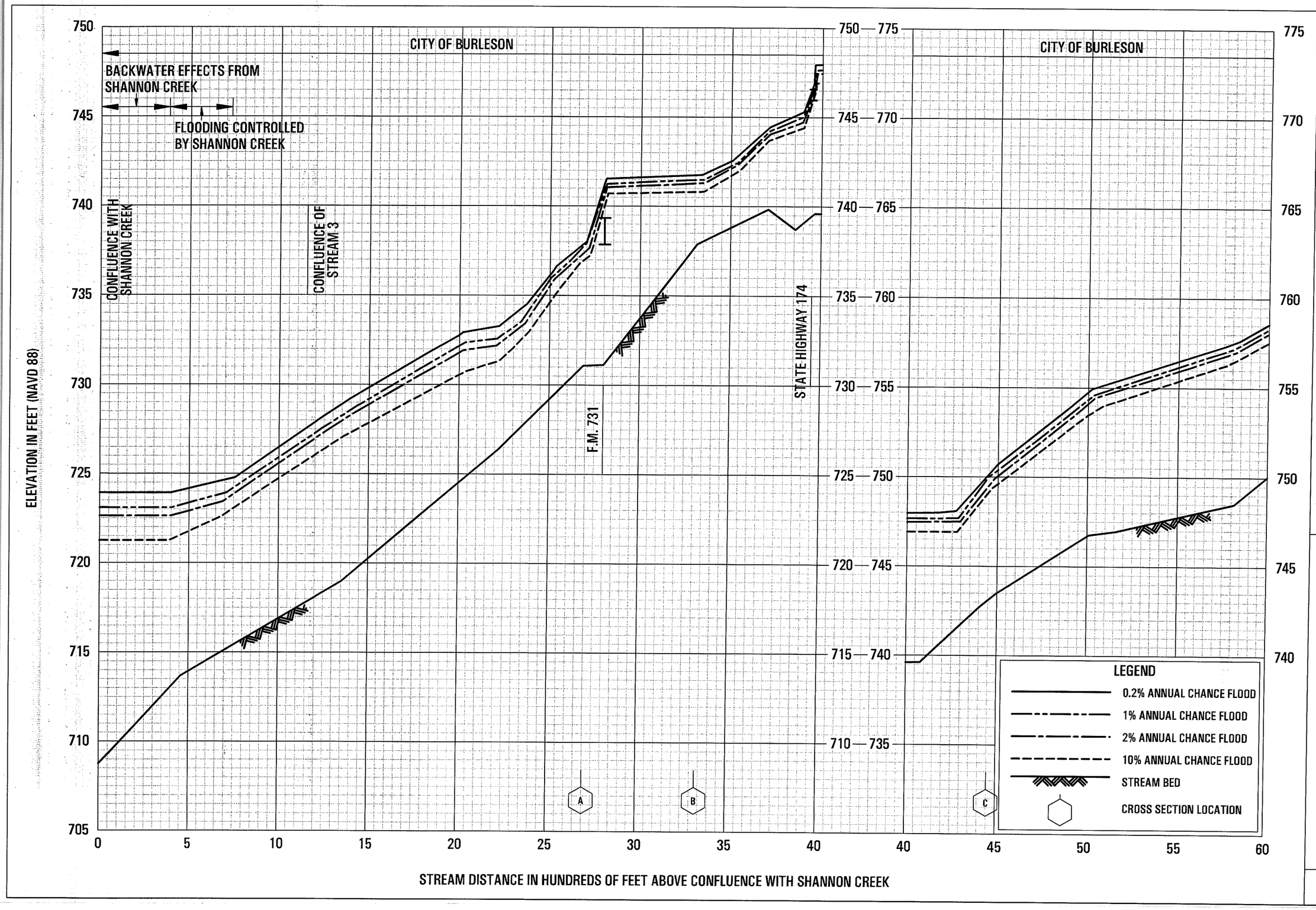

FLOOD PROFILES

SOUTH SHANNON CREEK

FEDERAL EMERGENCY MANAGEMENT AGENCY

JOHNSON COUNTY, TX

AND INCORPORATED AREAS

36P

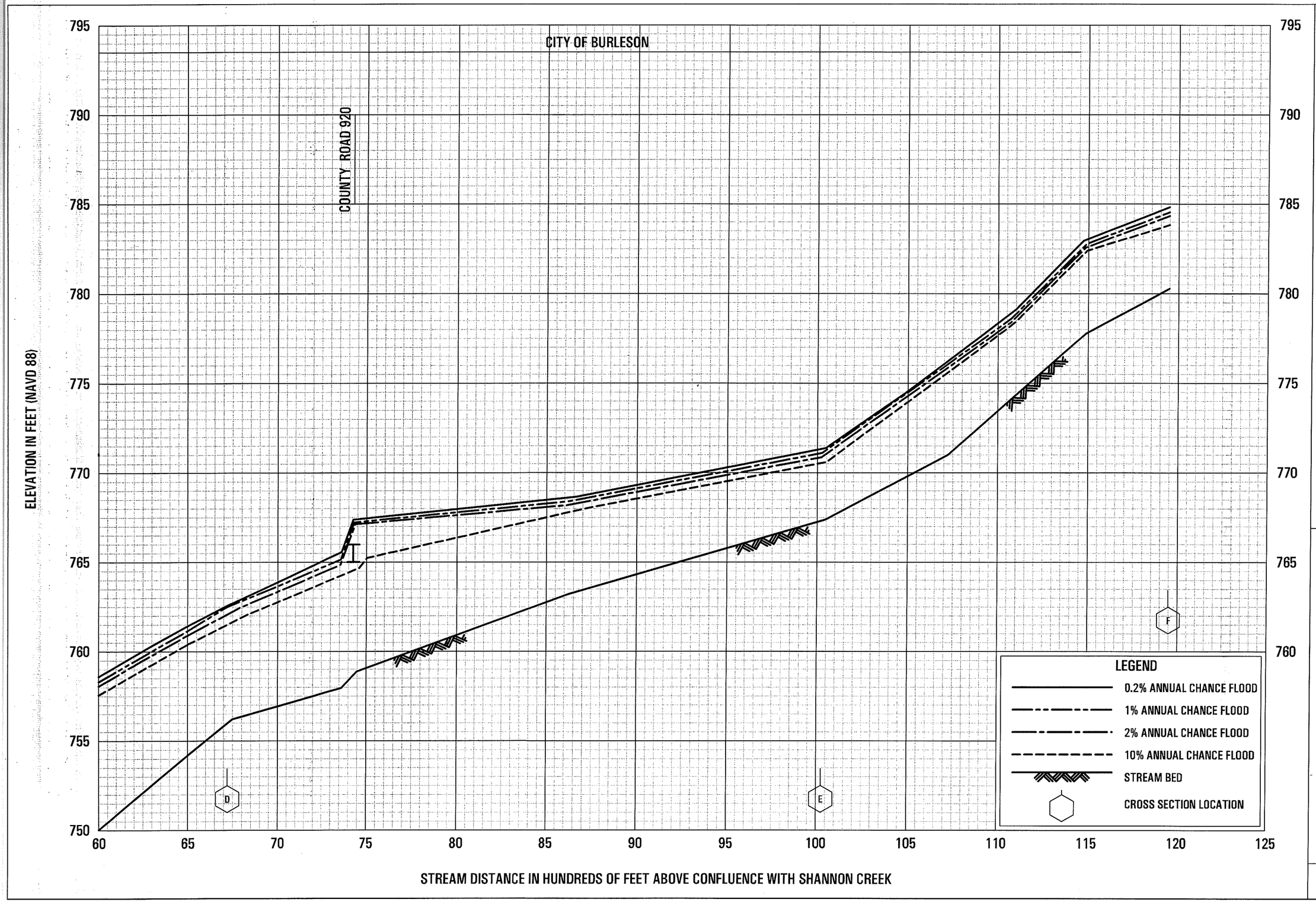

FLOOD PROFILES

SOUTH SHANNON CREEK

FEDERAL EMERGENCY MANAGEMENT AGENCY

JOHNSON COUNTY, TX

AND INCORPORATED AREAS

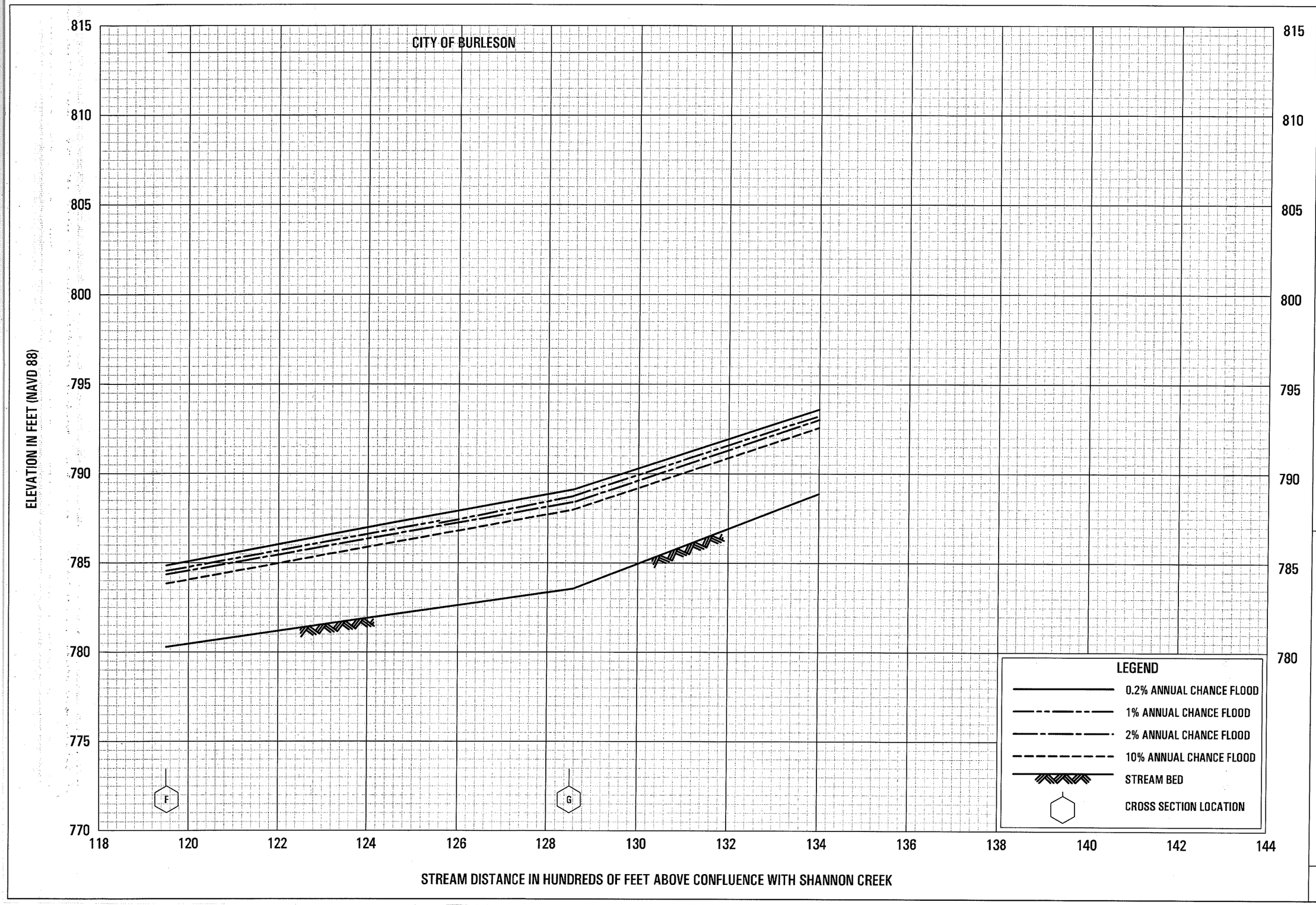

FLOOD PROFILES

SOUTH SHANNON CREEK

FEDERAL EMERGENCY MANAGEMENT AGENCY

JOHNSON COUNTY, TX

AND INCORPORATED AREAS