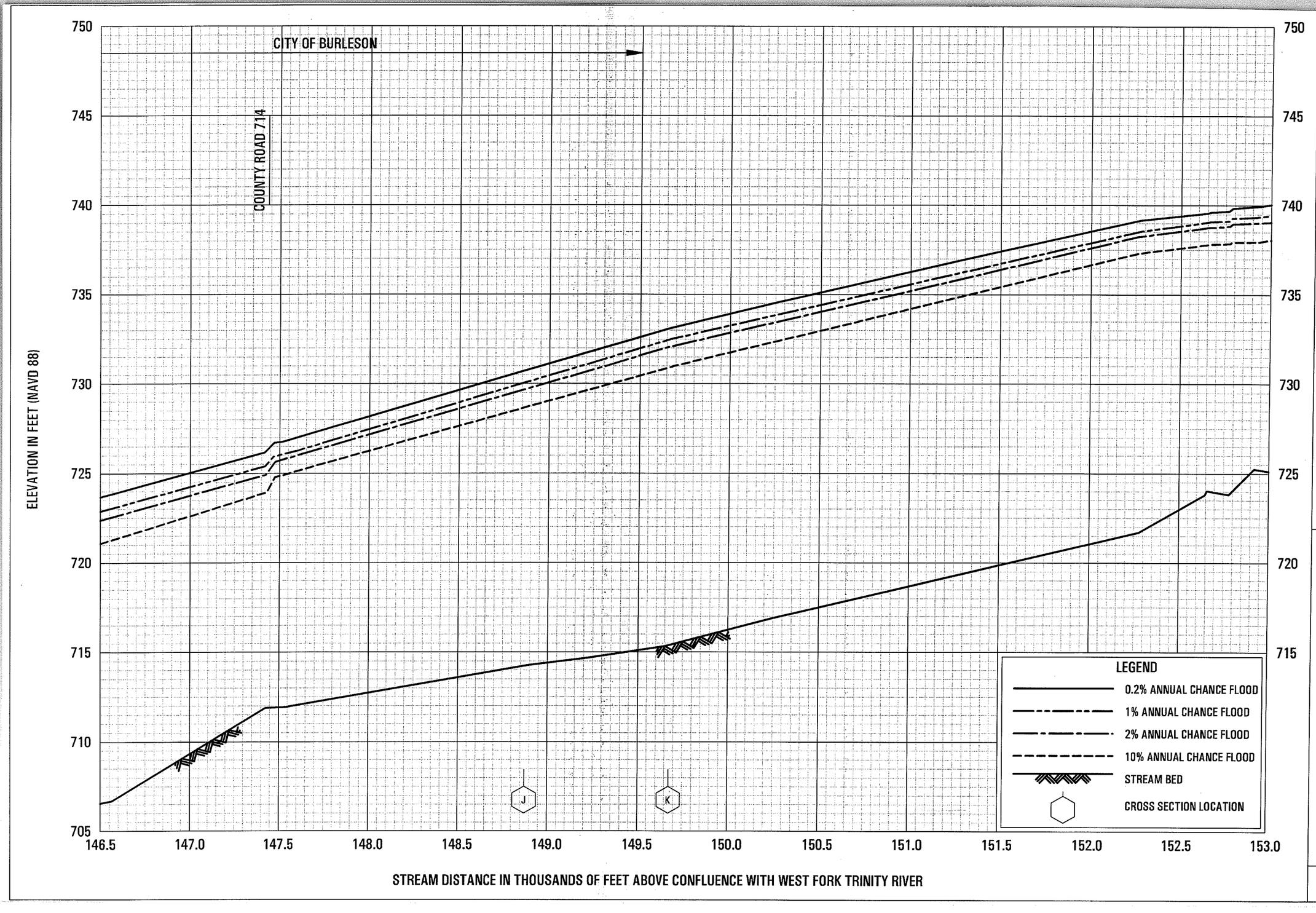

FLOOD PROFILES

VILLAGE CREEK

FEDERAL EMERGENCY MANAGEMENT AGENCY

JOHNSON COUNTY, TX

AND INCORPORATED AREAS

60P

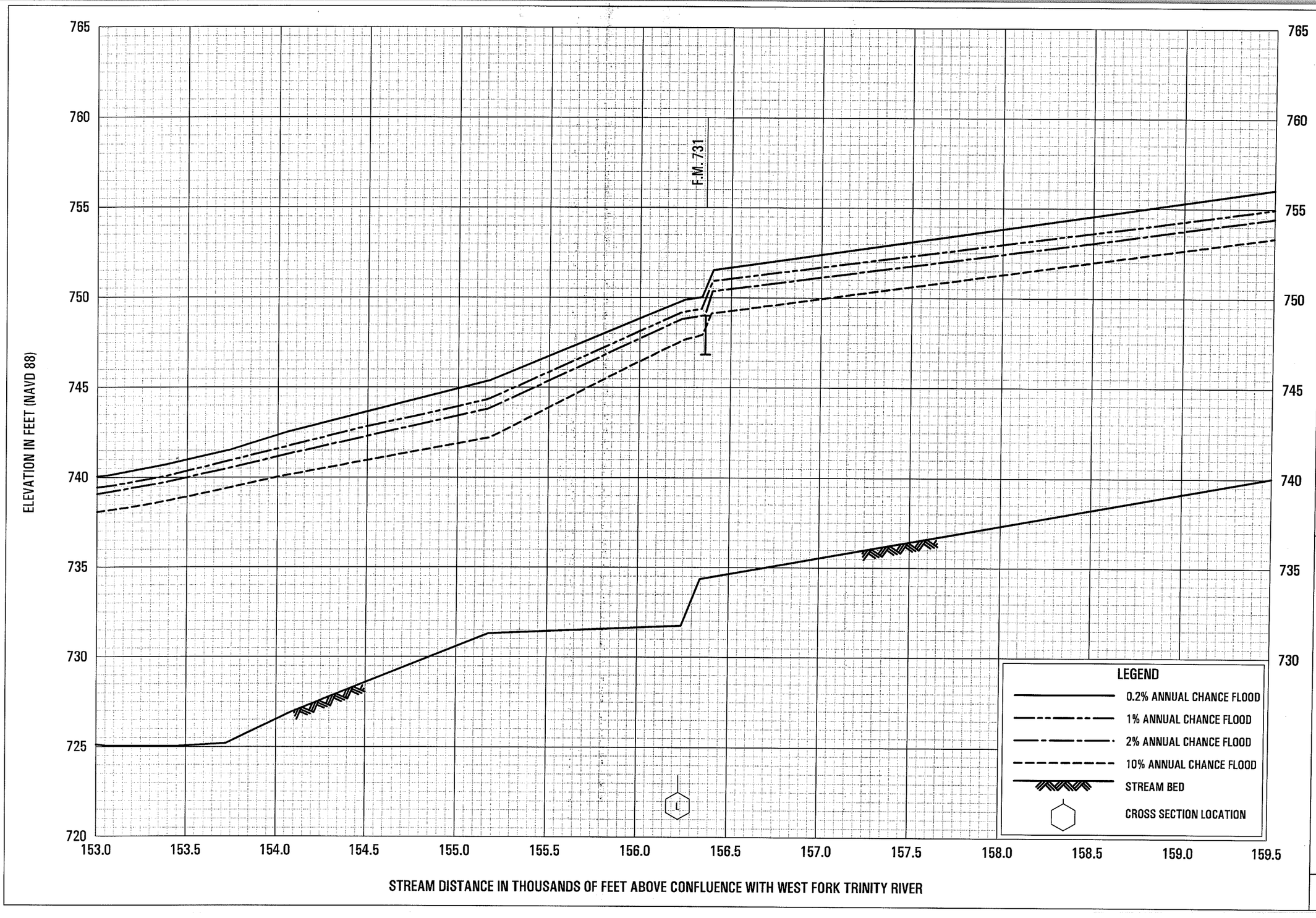

FLOOD PROFILES

VILLAGE CREEK

FEDERAL EMERGENCY MANAGEMENT AGENCY
JOHNSON COUNTY, TX
AND INCORPORATED AREAS

61P

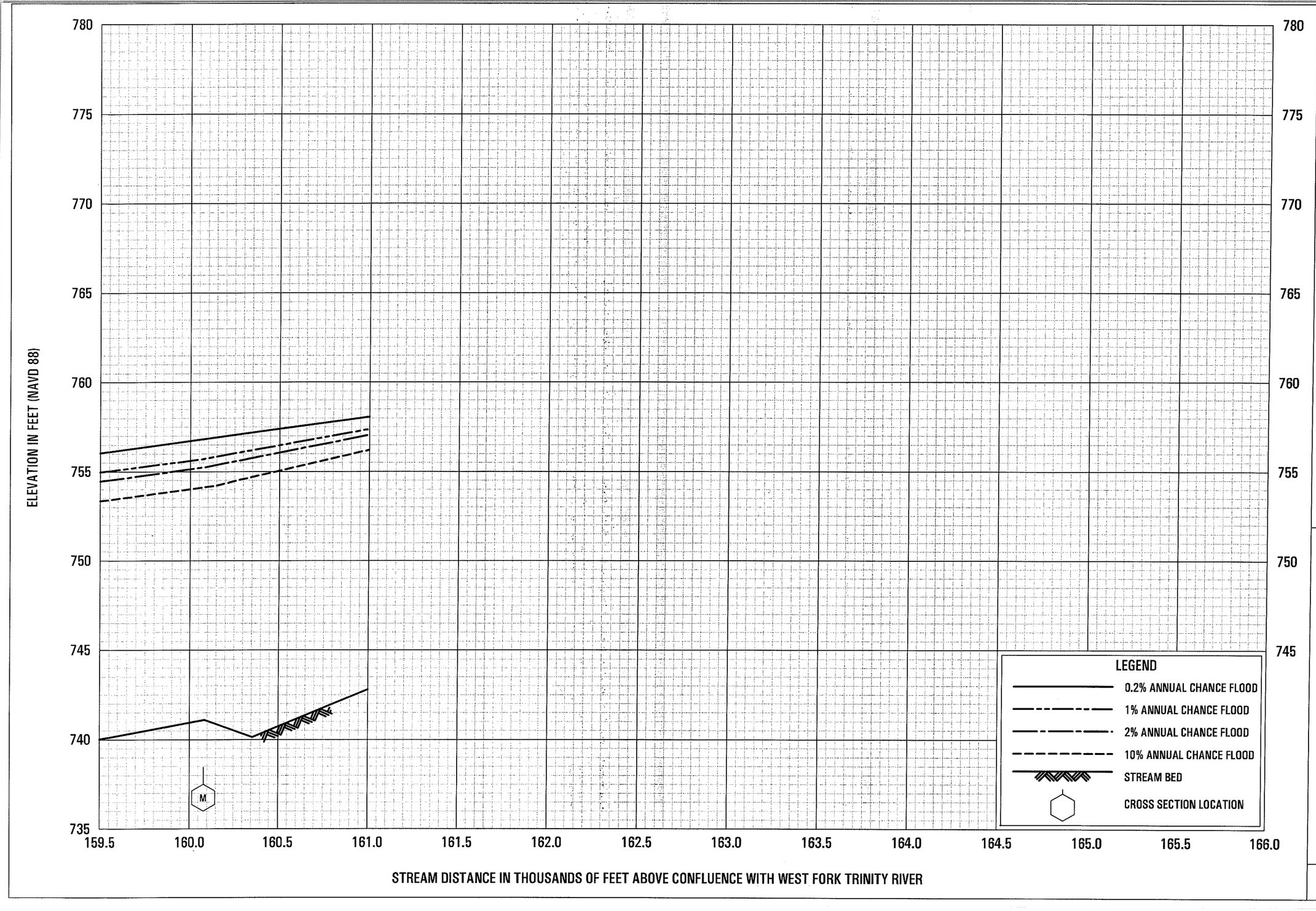

FLOOD PROFILES

VILLAGE CREEK

FEDERAL EMERGENCY MANAGEMENT AGENCY
JOHNSON COUNTY, TX
AND INCORPORATED AREAS

62P

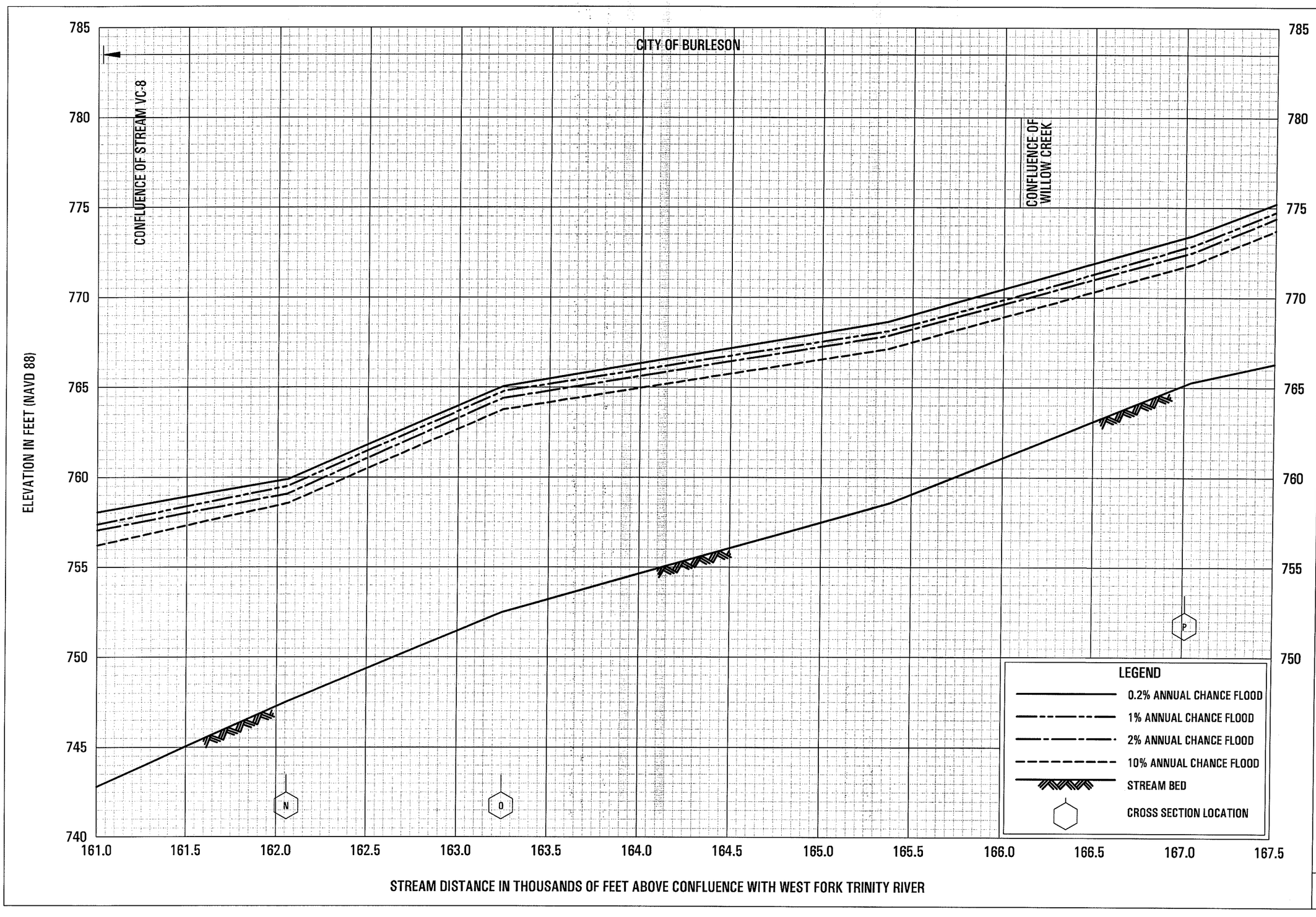

FLOOD PROFILES

VILLAGE CREEK

FEDERAL EMERGENCY MANAGEMENT AGENCY

JOHNSON COUNTY, TX

AND INCORPORATED AREAS

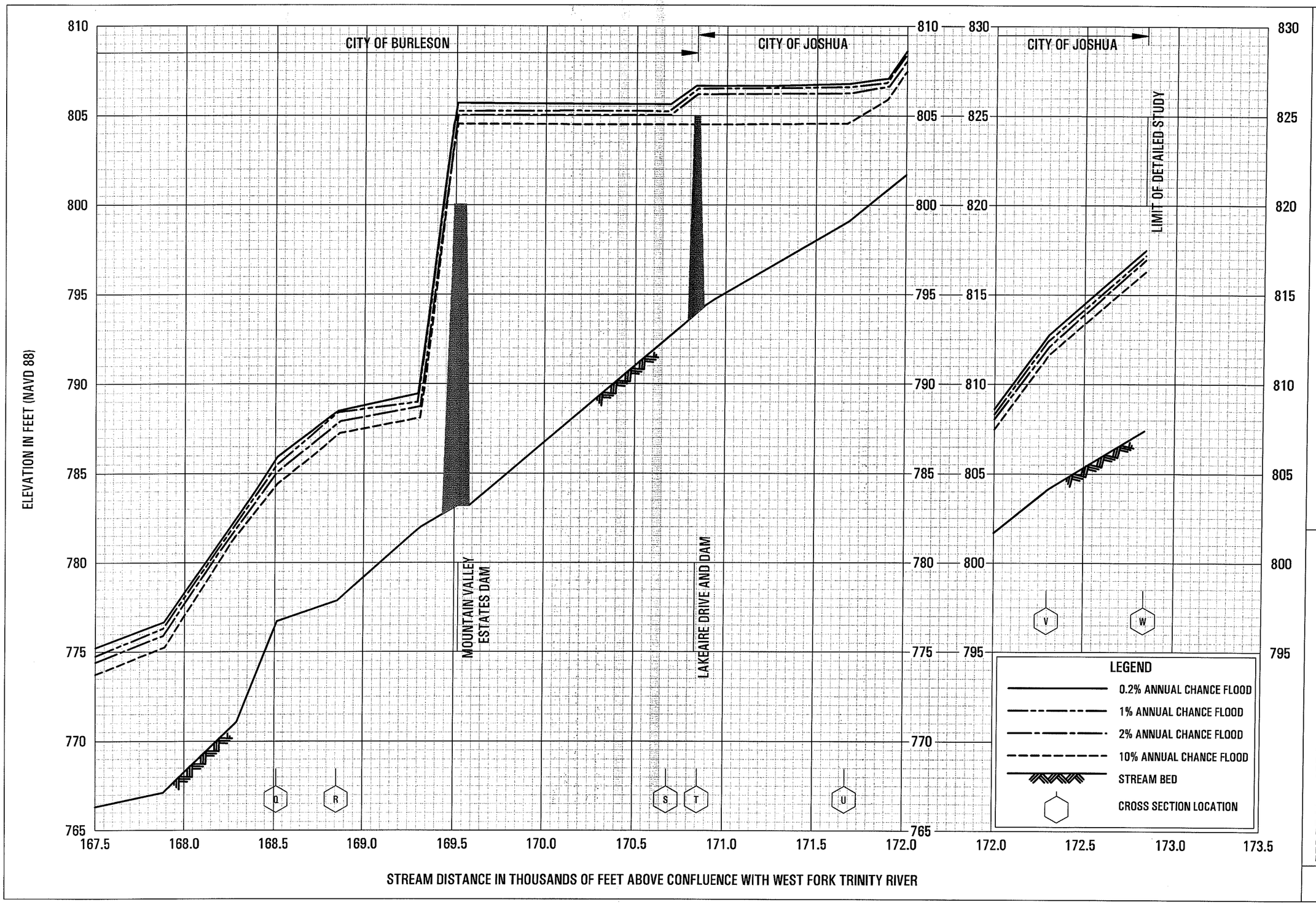

FLOOD PROFILES

VILLAGE CREEK

FEDERAL EMERGENCY MANAGEMENT AGENCY
JOHNSON COUNTY, TX
AND INCORPORATED AREAS

64P

FEDERAL EMERGENCY MANAGEMENT AGENCY

JOHNSON COUNTY, TX

AND INCORPORATED AREAS

FLOOD PROFILES

WALNUT CREEK

STREAM DISTANCE IN FEET ABOVE TARRANT COUNTY/JOHNSON COUNTY BOUNDARY

11500 12000 12500 13000 13500 14000 14500 15000 15500 16000 16500 17000 17500 18000

ELEVATION IN FEET (NAVD 88)

610 615 620 625 630 635 640 645 650 655

LEGEND

- 0.2% ANNUAL CHANCE FLOOD
- 1% ANNUAL CHANCE FLOOD
- 2% ANNUAL CHANCE FLOOD
- 10% ANNUAL CHANCE FLOOD
- STREAM BED
- CROSS SECTION LOCATION

A B C D E

LIMIT OF DETAILED STUDY

CONFLUENCE OF VALLEY BRANCH

F.M. 2738

OLD RAILROAD GRADE

FEDERAL EMERGENCY MANAGEMENT AGENCY

JOHNSON COUNTY, TX

AND INCORPORATED AREAS

FLOOD PROFILES

WALNUT CREEK

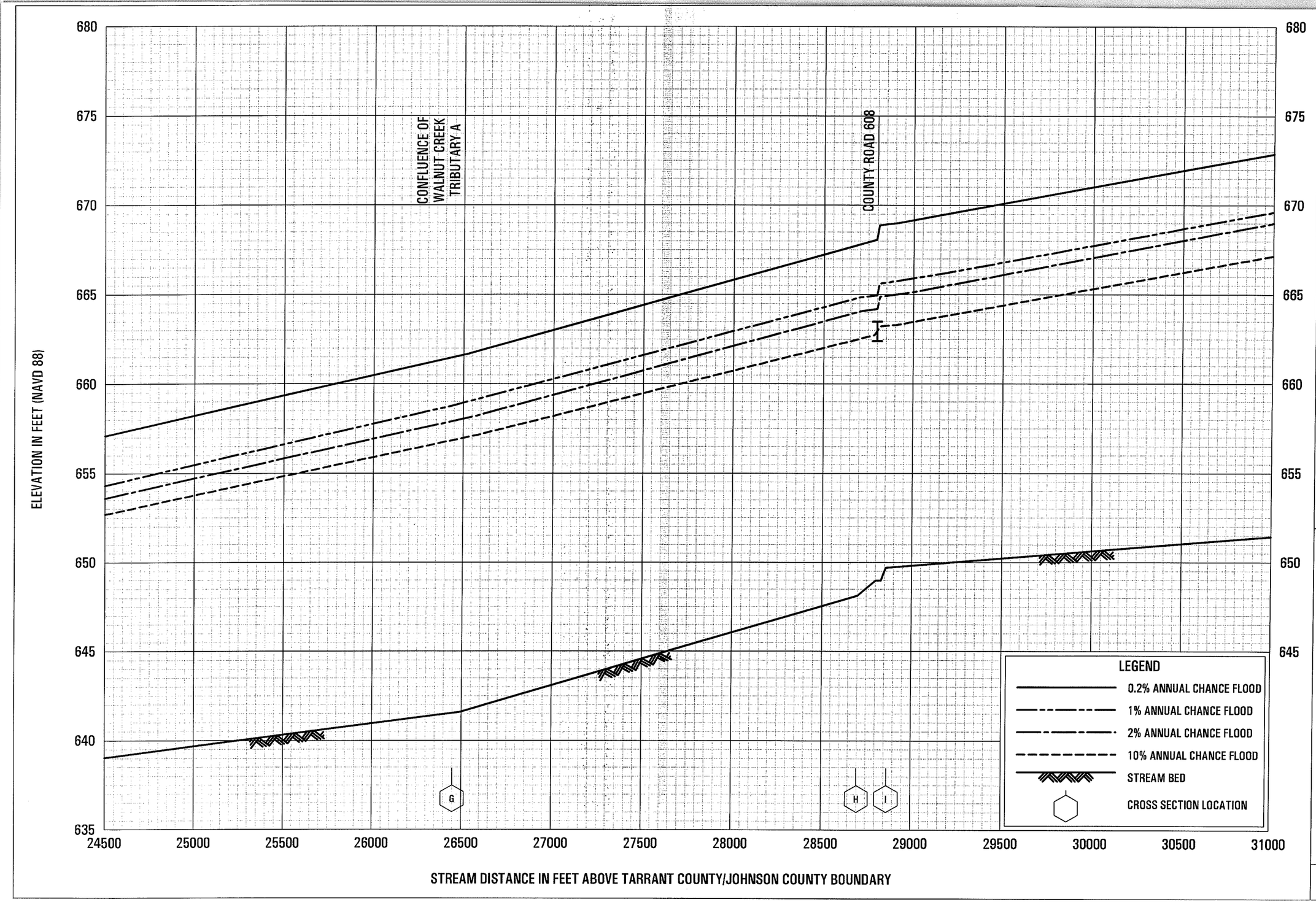

FLOOD PROFILES

WALNUT CREEK

FEDERAL EMERGENCY MANAGEMENT AGENCY
JOHNSON COUNTY, TX
AND INCORPORATED AREAS

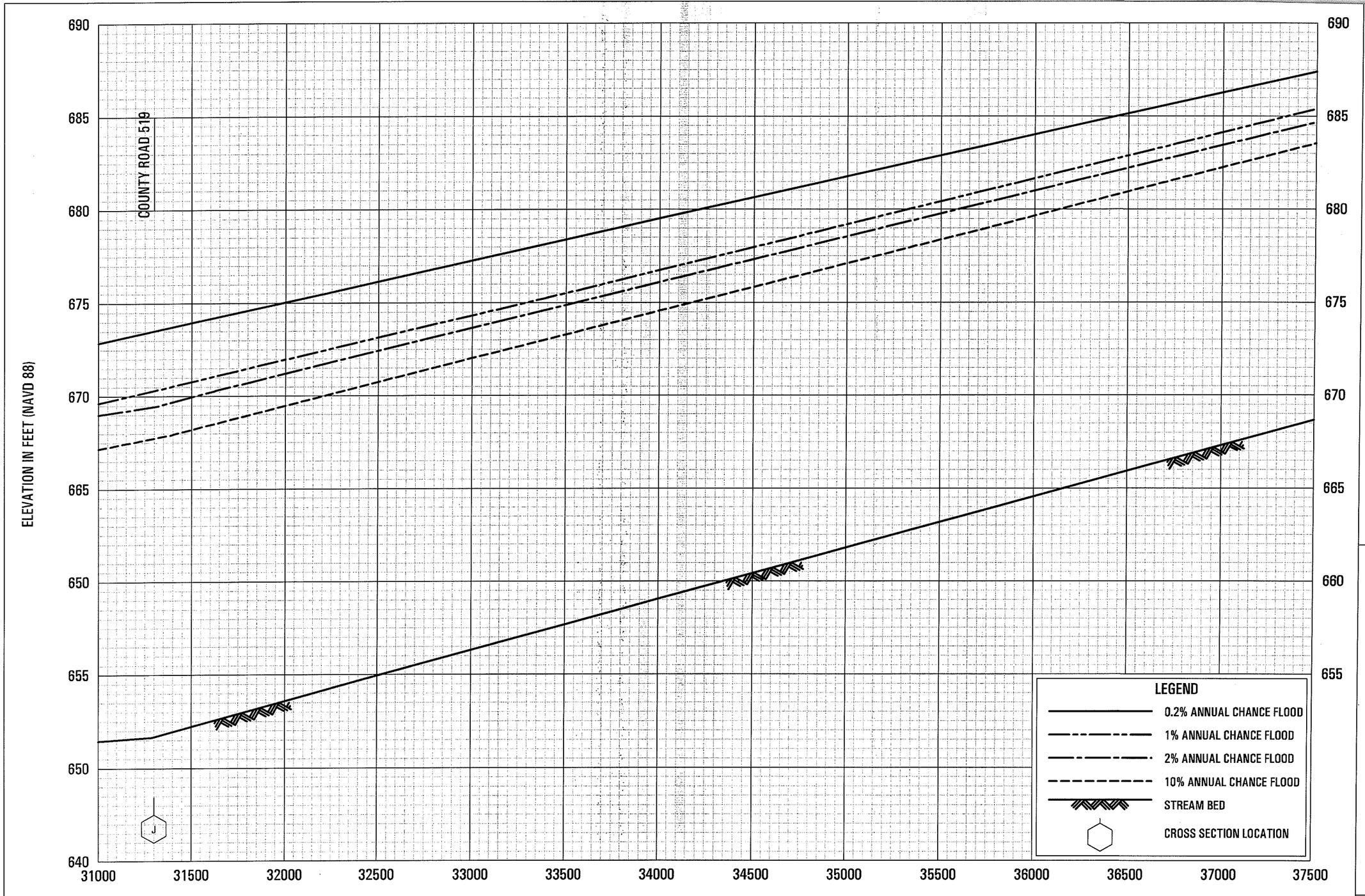

FLOOD PROFILES

WALNUT CREEK

FEDERAL EMERGENCY MANAGEMENT AGENCY

JOHNSON COUNTY, TX

AND INCORPORATED AREAS

68P

FEDERAL EMERGENCY MANAGEMENT AGENCY

JOHNSON COUNTY, TX

AND INCORPORATED AREAS

FLOOD PROFILES

WALNUT CREEK

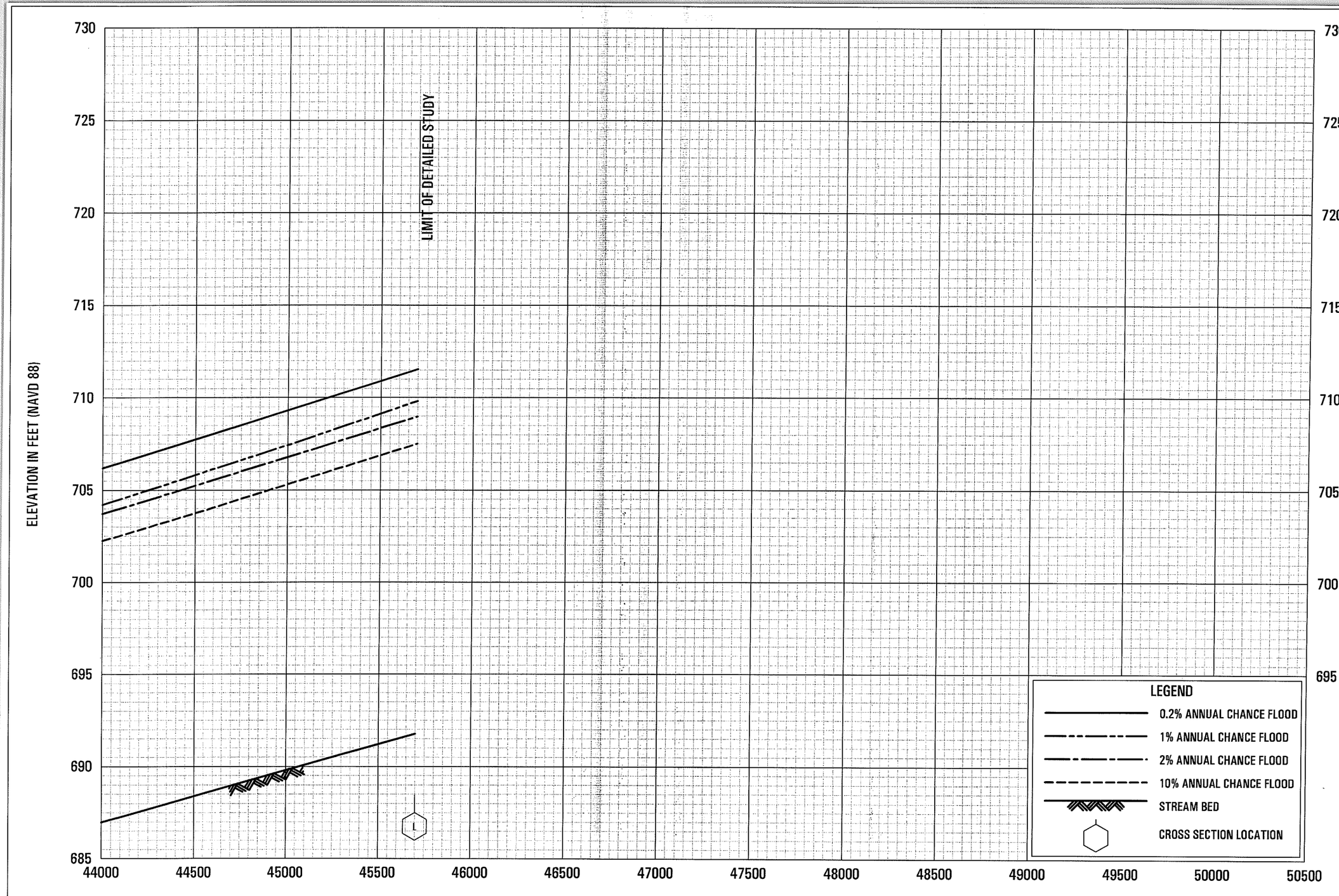

FLOOD PROFILES

WALNUT CREEK

FEDERAL EMERGENCY MANAGEMENT AGENCY

JOHNSON COUNTY, TX

AND INCORPORATED AREAS

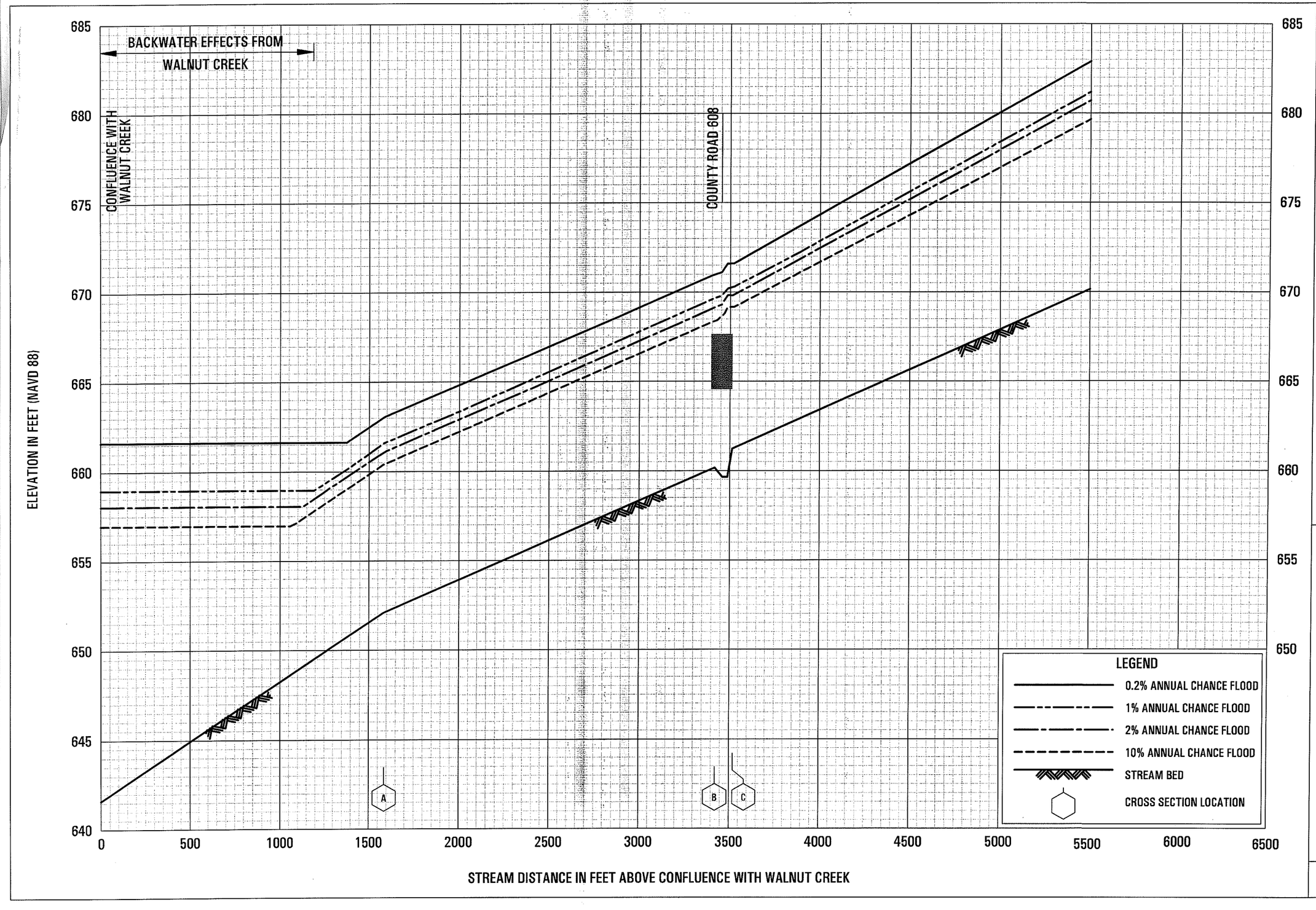

FLOOD PROFILES

WALNUT CREEK TRIBUTARY A

FEDERAL EMERGENCY MANAGEMENT AGENCY

JOHNSON COUNTY, TX

AND INCORPORATED AREAS

71P

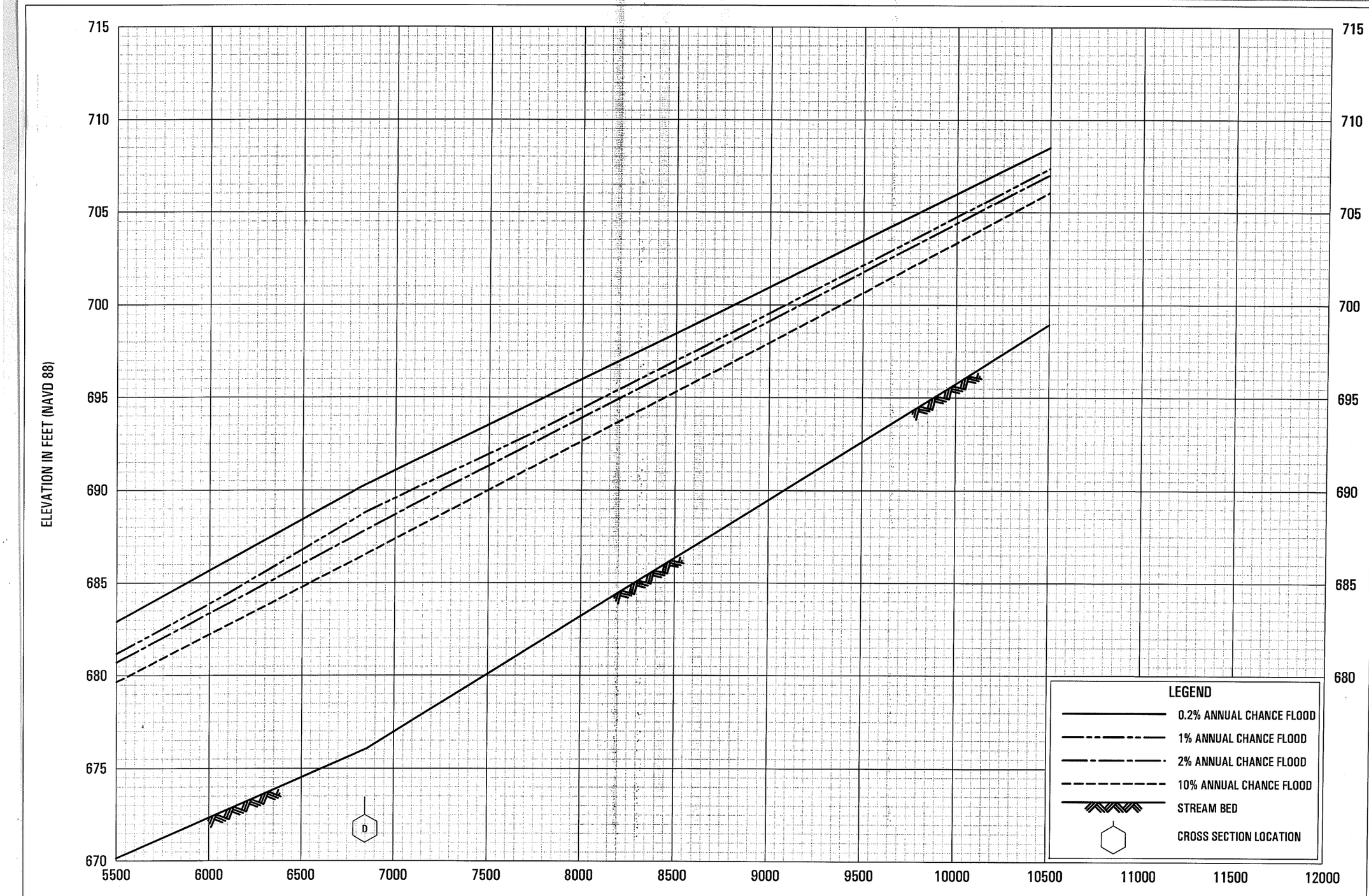

FLOOD PROFILES

WALNUT CREEK TRIBUTARY A

FEDERAL EMERGENCY MANAGEMENT AGENCY
JOHNSON COUNTY, TX
AND INCORPORATED AREAS

72P

FEDERAL EMERGENCY MANAGEMENT AGENCY

JOHNSON COUNTY, TX

AND INCORPORATED AREAS

FLOOD PROFILES

WALNUT CREEK TRIBUTARY A

STREAM DISTANCE IN FEET ABOVE CONFLUENCE WITH WALNUT CREEK

10500 11000 11500 12000 12500 13000 13500 14000 14500 15000 15500 16000 16500 17000

ELEVATION IN FEET (NAVD 88)

695 700 705 710 715 720 725 730 735 740

E

COUNTY ROAD 528

LIMIT OF DETAILED STUDY

LEGEND

- 0.2% ANNUAL CHANCE FLOOD
- 1% ANNUAL CHANCE FLOOD
- 2% ANNUAL CHANCE FLOOD
- 10% ANNUAL CHANCE FLOOD
- STREAM BED
- CROSS SECTION LOCATION

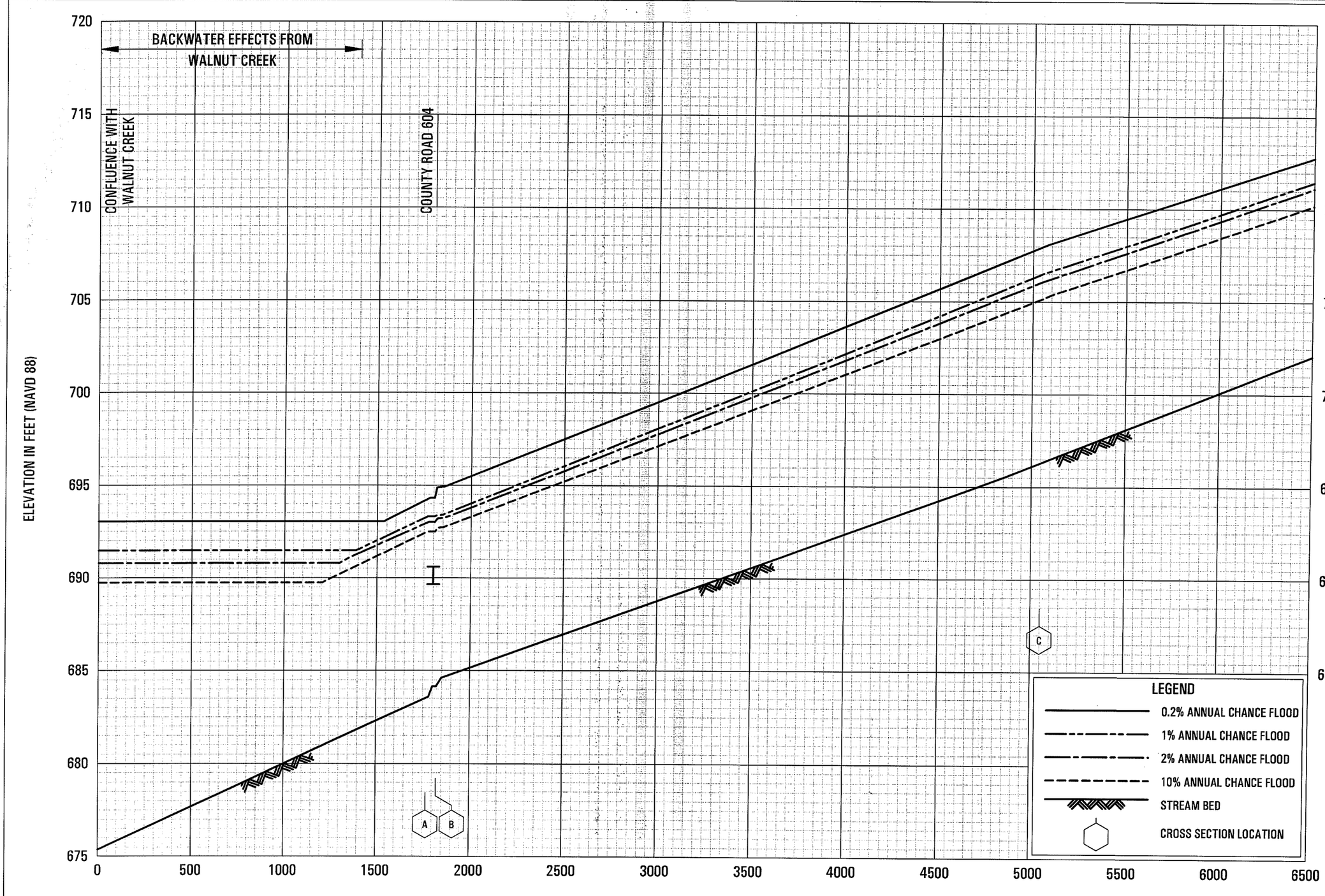

FLOOD PROFILES

WALNUT CREEK TRIBUTARY B

FEDERAL EMERGENCY MANAGEMENT AGENCY

JOHNSON COUNTY, TX

AND INCORPORATED AREAS

74P

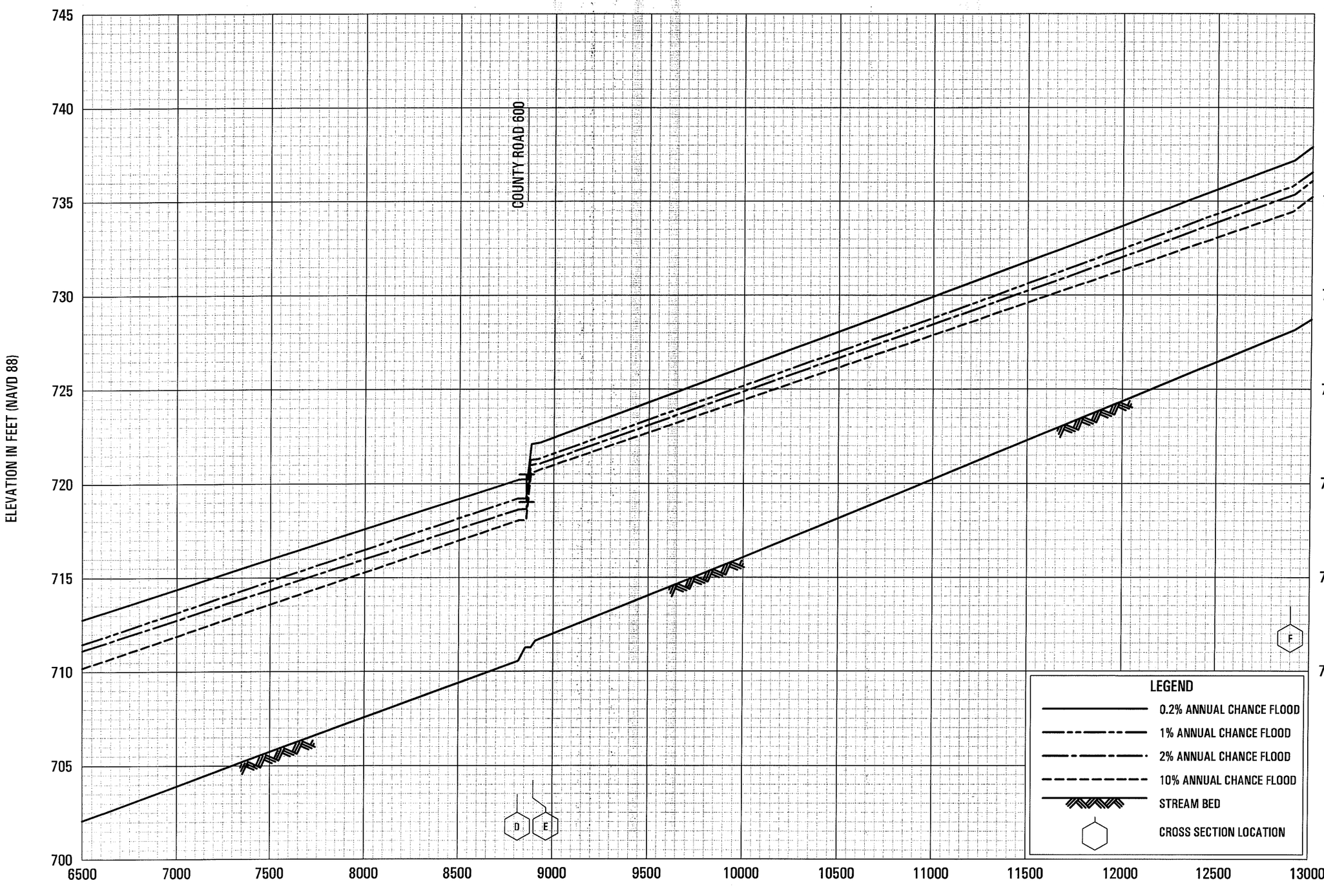

FLOOD PROFILES

WALNUT CREEK TRIBUTARY B

FEDERAL EMERGENCY MANAGEMENT AGENCY

JOHNSON COUNTY, TX

AND INCORPORATED AREAS

75P

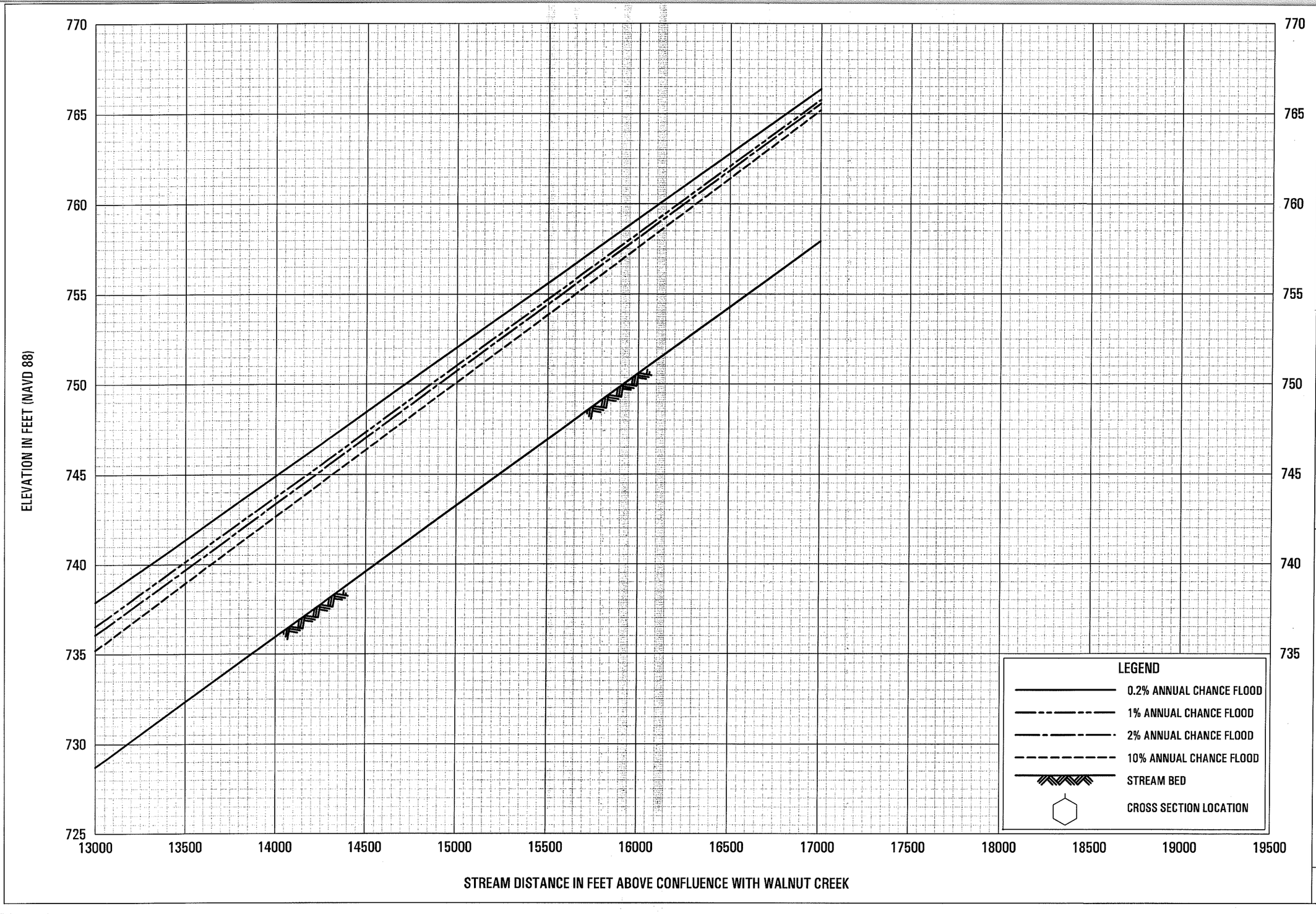

FLOOD PROFILES

WALNUT CREEK TRIBUTARY B

FEDERAL EMERGENCY MANAGEMENT AGENCY

JOHNSON COUNTY, TX

AND INCORPORATED AREAS

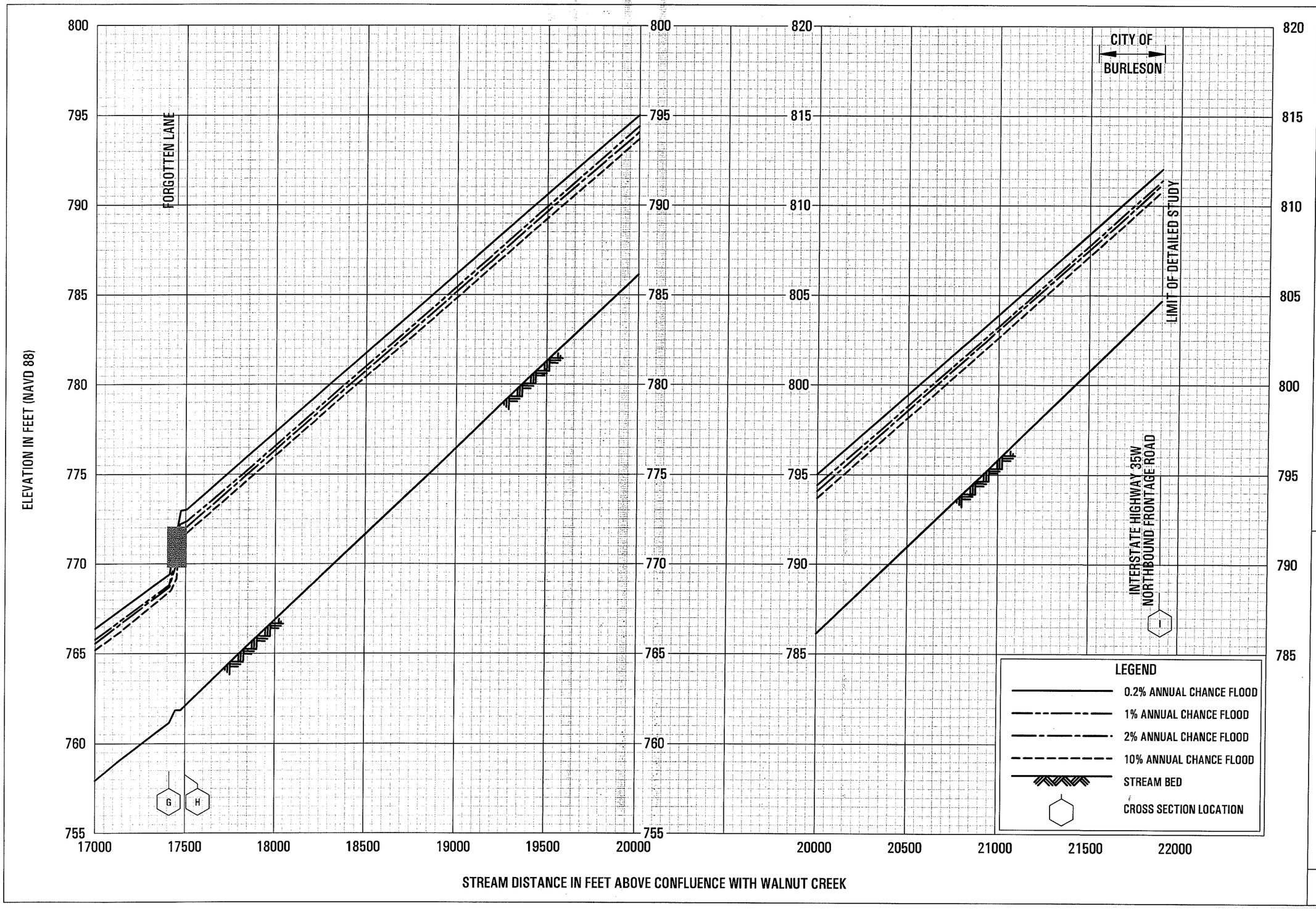

FLOOD PROFILES

WALNUT CREEK TRIBUTARY B

FEDERAL EMERGENCY MANAGEMENT AGENCY
JOHNSON COUNTY, TX
AND INCORPORATED AREAS

77P

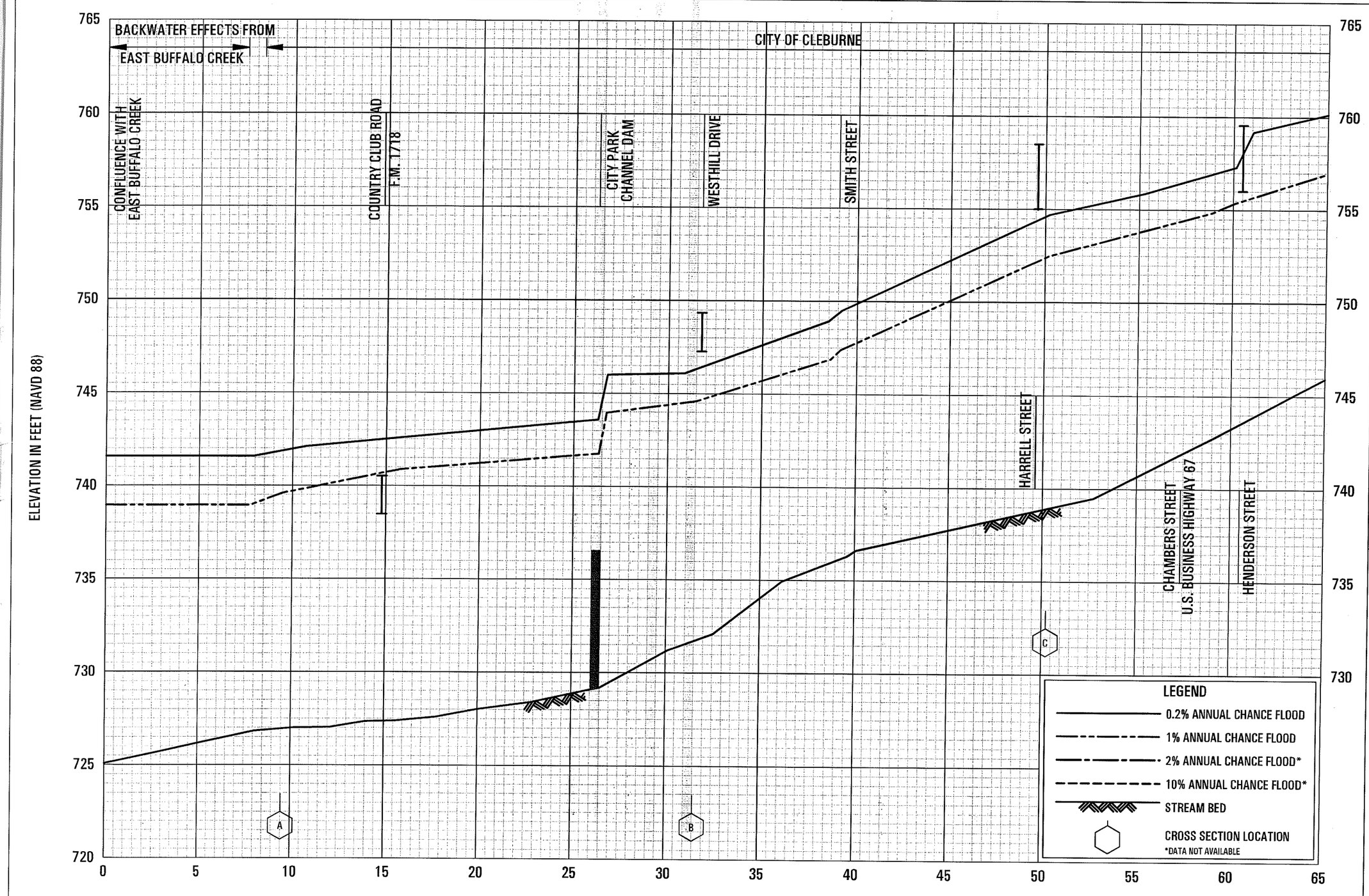

FLOOD PROFILES

WEST BUFFALO CREEK

FEDERAL EMERGENCY MANAGEMENT AGENCY

JOHNSON COUNTY, TX

AND INCORPORATED AREAS

78P

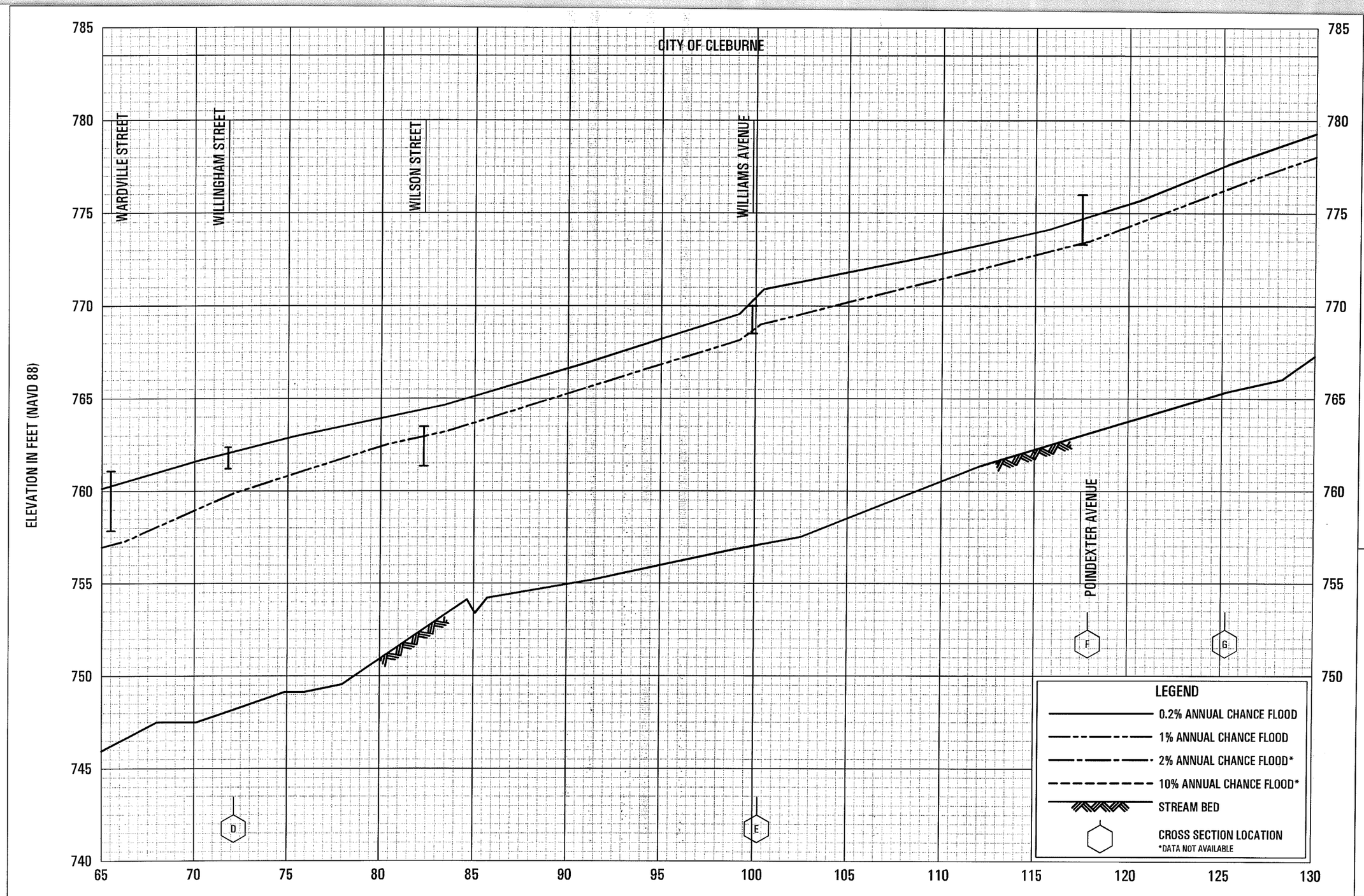

FLOOD PROFILES

WEST BUFFALO CREEK

FEDERAL EMERGENCY MANAGEMENT AGENCY
JOHNSON COUNTY, TX
AND INCORPORATED AREAS

79P

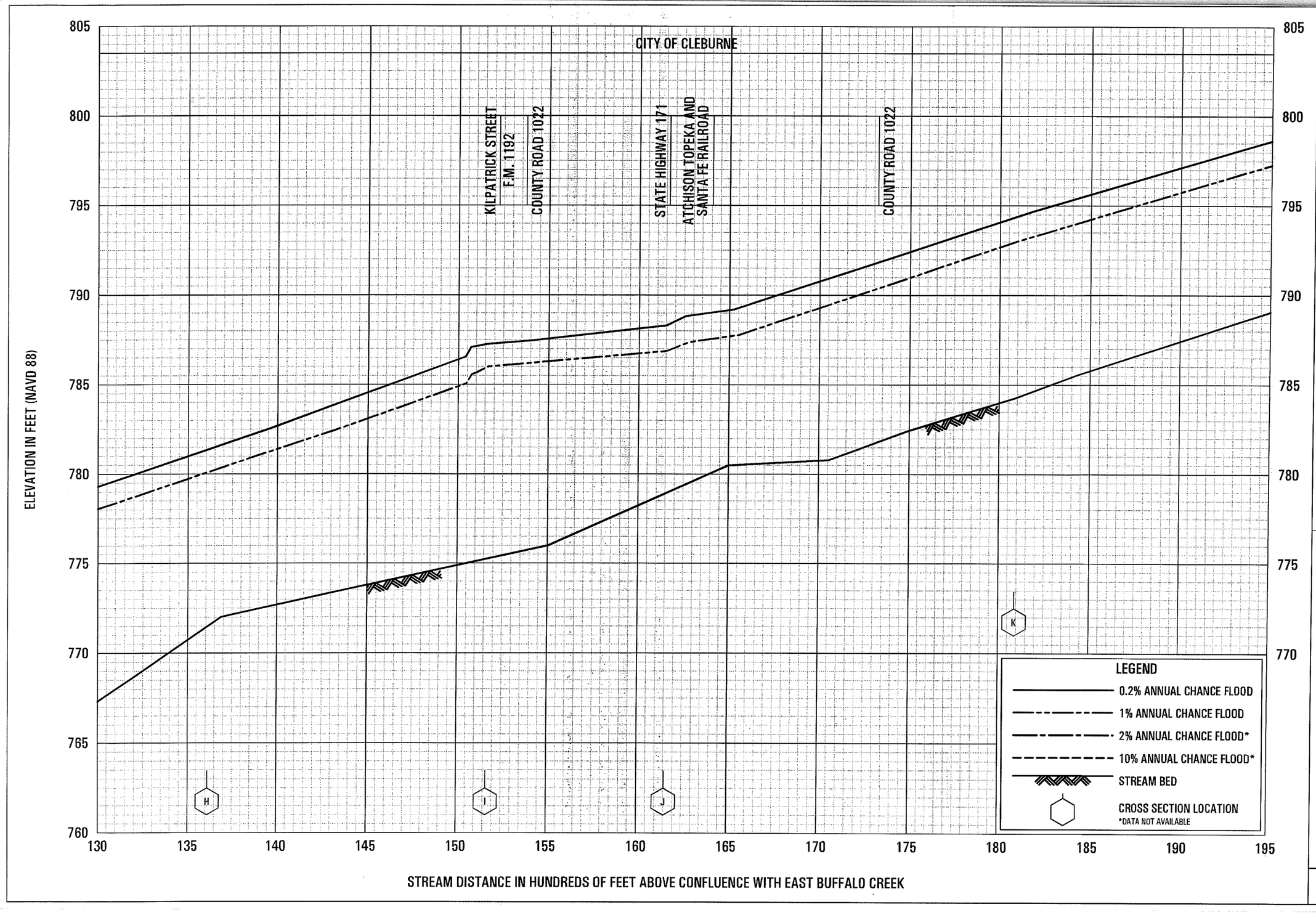

FLOOD PROFILES

WEST BUFFALO CREEK

FEDERAL EMERGENCY MANAGEMENT AGENCY

JOHNSON COUNTY, TX

AND INCORPORATED AREAS

80P

FEDERAL EMERGENCY MANAGEMENT AGENCY

JOHNSON COUNTY, TX

AND INCORPORATED AREAS

FLOOD PROFILES

WEST BUFFALO CREEK

STREAM DISTANCE IN HUNDREDS OF FEET ABOVE CONFLUENCE WITH EAST BUFFALO CREEK

195 200 205 210 215 220 225 230 235 240 245 250 255 260

ELEVATION IN FEET (NAVD 88)

780 785 790 795 800 805 810 815 820 825

LEGEND

- 0.2% ANNUAL CHANCE FLOOD
- 1% ANNUAL CHANCE FLOOD
- 2% ANNUAL CHANCE FLOOD*
- 10% ANNUAL CHANCE FLOOD*
- STREAM BED
- CROSS SECTION LOCATION

*DATA NOT AVAILABLE

L

CITY OF CLEBURNE

COUNTY ROAD 900

LIMIT OF DETAILED STUDY

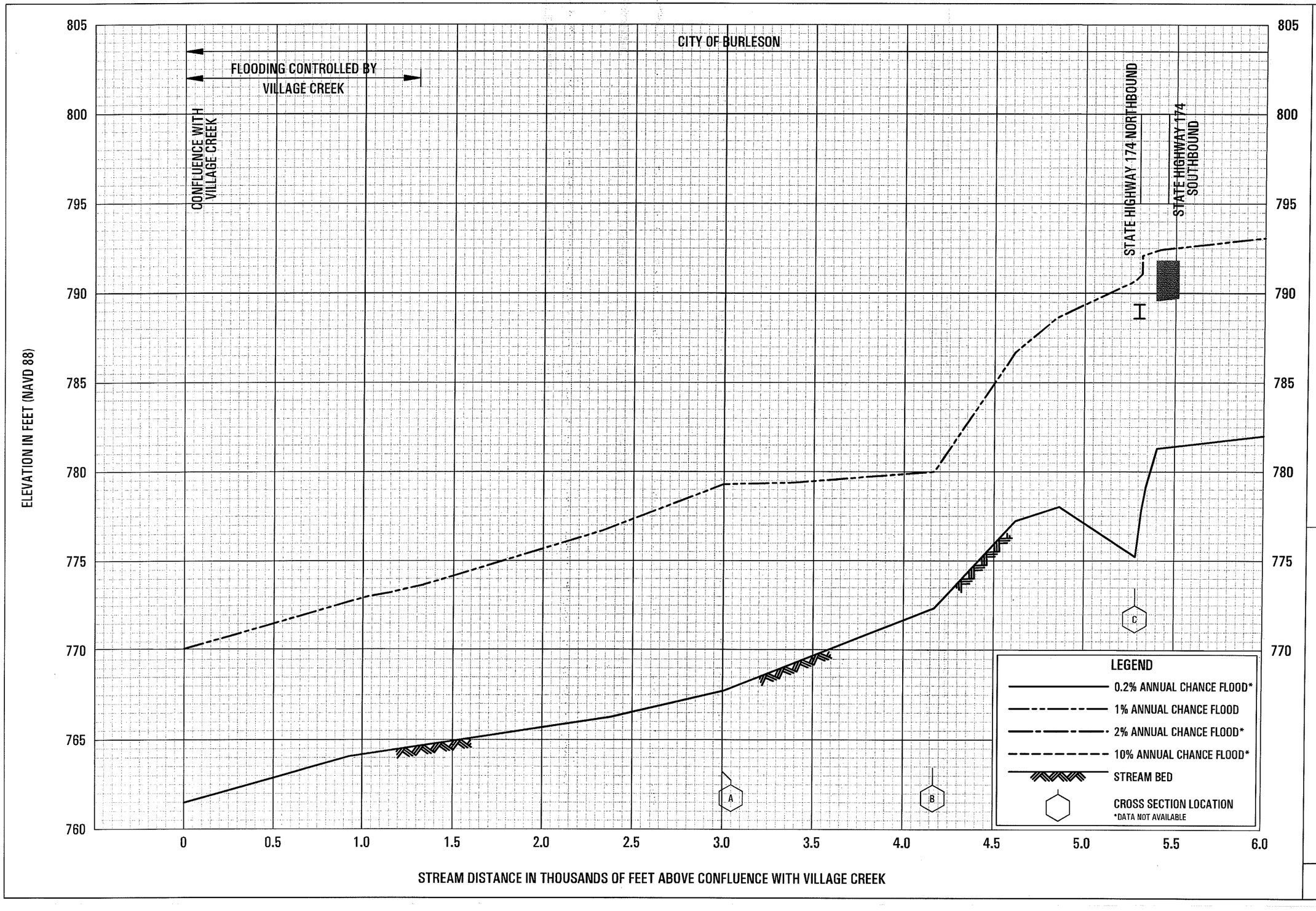

FLOOD PROFILES

WILLOW CREEK

FEDERAL EMERGENCY MANAGEMENT AGENCY
JOHNSON COUNTY, TX
AND INCORPORATED AREAS

82P

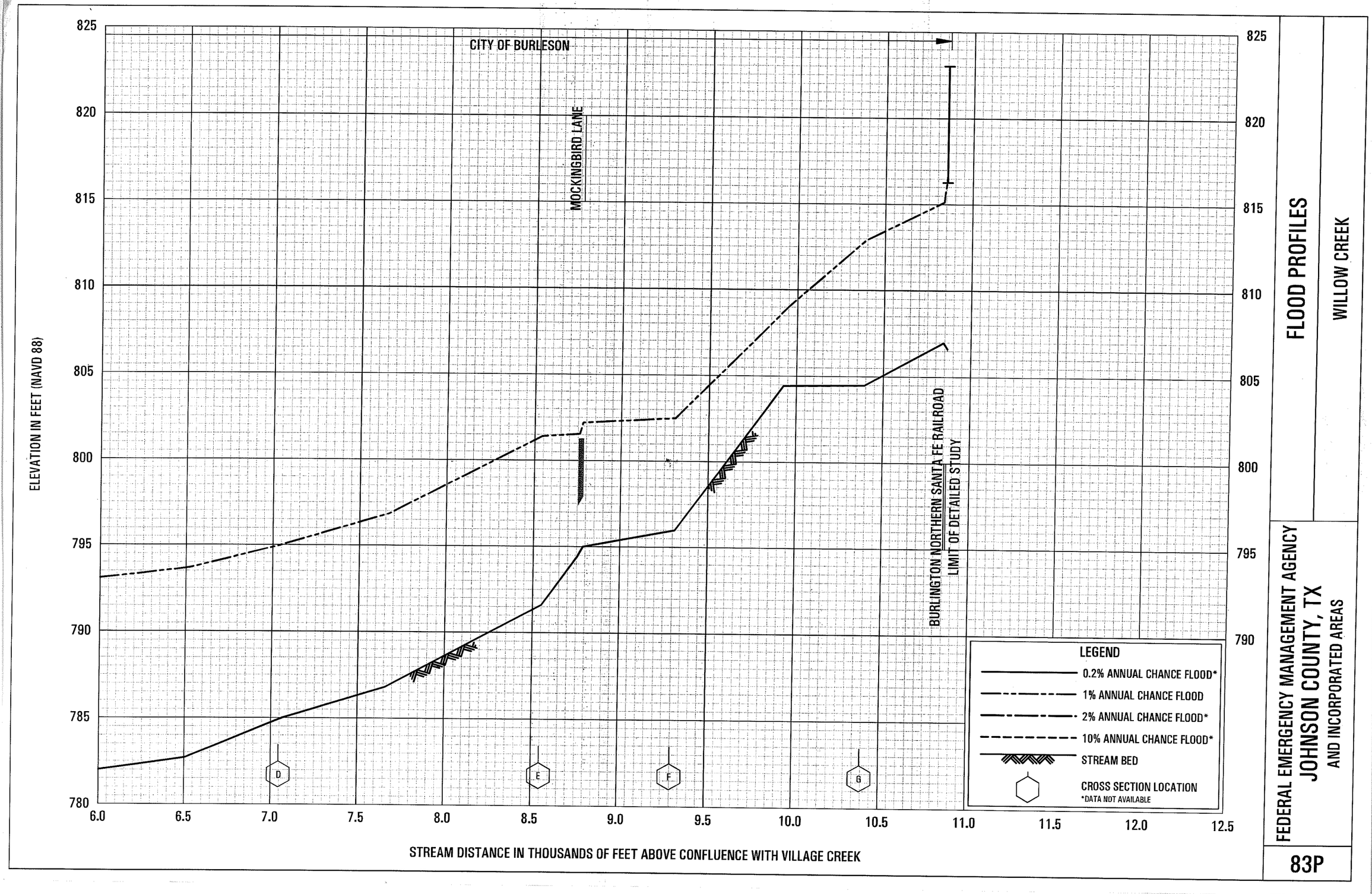

FLOOD PROFILES

WILLOW CREEK

FEDERAL EMERGENCY MANAGEMENT AGENCY

JOHNSON COUNTY, TX

AND INCORPORATED AREAS

83P