

JOHNSON COUNTY COMMISSIONERS COURT



APR 26 2021

Becky Ivey, County Clerk  
Johnson County Texas

By md Deputy

MIKE WHITE  
Commissioner Pct. #3

LARRY WOOLLEY  
Commissioner Pct. #4

RICK BAILEY  
Commissioner Pct. #1

ROGER HARMON  
County Judge

KENNY HOWELL  
Commissioner Pct. #2

PAULA REID  
Assistant to Commissioner's Court

THE STATE OF TEXAS

§  
§  
§

ORDER #2021-19

COUNTY OF JOHNSON

**ORDER CHANGING  
ELECTION PRECINCT BOUNDARIES**

WHEREAS, On this, the 26th day of April, 2021, the Commissioners Court of Johnson County met at the Johnson County Courthouse, Room 201, 2 North Main Street, Cleburne, Texas 76033 in a properly called and posted public meeting, pursuant to statutory notice as required by the Texas Open Meeting Law and considered establishing additional county election precincts and adopting an Order Changing Election Precinct Boundaries; and

WHEREAS, Section 42.006, of the Texas Election Code requires that an election precinct must contain at least 100 but not more than 5,000 registered voters; and

WHEREAS, Pursuant to Section 42.031 of the Texas Election Code, during March or April of each odd-numbered year, a commissioners court shall determine whether the county elections precincts comply with Section 42.006; and

WHEREAS, The Commissioners Court of Johnson County has determined that election precincts 2, 4, 7, 8 and 19 have more than 5,000 registered voters and election precinct 3 is within 175 registered voters of having more than 5,000 registered voters; and

WHEREAS, The Commissioners Court of Johnson County has determined that due to the population increases in election precincts 2, 3, 4, 7, 8, and 19, six (6) new elections precincts are necessary to comply with Section 42.006 of the Texas Election Code; and

WHEREAS, The Commissioners Court of Johnson County has considered creating six (6) additional election precincts to be numbered 37, 38, 39, 40, 41, and 42; and

WHEREAS, a motion was made by Commissioner Howell, Pct. #2, and seconded by Commissioner Woolley, Pct. #4, to approve Order No. 2021-19; and

WHEREAS, said motion was approved by a vote of the Commissioners Court.

**NOW THEREFORE BE IT RESOLVED AND ORDERED:**

The Commissioners Court of Johnson County, Texas does hereby enter Order 2021-19, Order Changing Election Precinct Boundaries, which changes the boundaries to election precincts 2, 3, 4, 7, 8, and 19 and adds six (6) new election precincts numbered 37, 38, 39, 40, 41, and 42 which are all described as required by Section 42.003 of the Texas Election Code on attached Exhibit "A".

These new boundaries are to become formally effective on January 1, 2022 and will be used as the basis for conducting any further elections in Johnson County, Texas.

This Order shall be delivered to the voter registrar not later than the seventh day after the date the Order is adopted.

Beginning the first week following the week in which this Order is adopted, the Commissioners Court shall publish notice of the change in election precincts in the Cleburne Times Review newspaper for three (3) consecutive weeks. The notice is to include a brief, general description of the boundary changes.

The County Clerk shall deliver a copy of the notice to the Secretary of State not later than the 20<sup>th</sup> day after the date this Order is adopted.

Not later than the 120<sup>th</sup> day after the date this Order is adopted, the County Clerk shall deliver to the Secretary of State a map depicting the affected precincts' boundaries as changed and showing the numbers of the precincts.

WITNESS OUR HAND, THIS 26<sup>th</sup> DAY OF APRIL 2021.

*[Handwritten Signature]*

Roger Harmon, Johnson County Judge

Voted:  yes, \_\_\_ no, \_\_\_ abstained

*[Handwritten Signature]*

Rick Bailey, Comm. Pct. #1

Voted:  yes, \_\_\_ no, \_\_\_ abstained

*[Handwritten Signature]*

Kerry Howell, Comm. Pct. #2

Voted:  yes, \_\_\_ no, \_\_\_ abstained

*[Handwritten Signature]*

Mike White, Comm. Pct. #3

Voted:  yes, \_\_\_ no, \_\_\_ abstained


*[Handwritten Signature]*

Larry Woodley, Comm. Pct. #4

Voted: \_\_\_ yes, \_\_\_ no, \_\_\_ abstained

ATTEST:

*[Handwritten Signature]*  
Becky Ivey, County Clerk



## **EXHIBIT "A"**

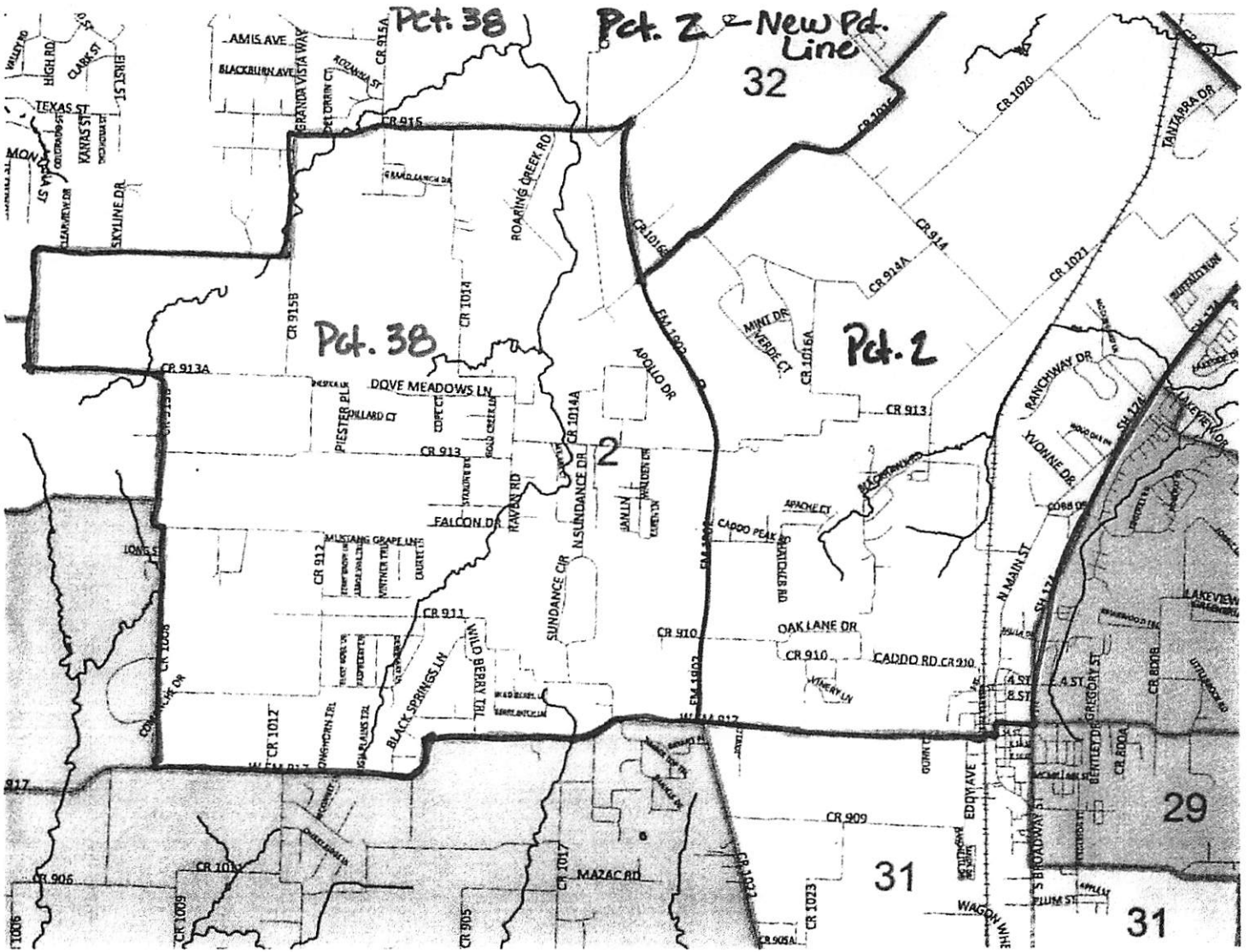
### **Boundary Description Pct. 2 & Pct. 38**

#### **Pct. 2**

Pct. 2 shall be bounded by the following description. Beginning on CR 920 at the intersection with CR 1016, along CR 920 to Hwy. 174, along Hwy. 174 to FM 917, along FM 917 to FM 1902, along 1902 to CR 1016, along CR 1016 and ending at CR 920.

#### **Pct. 38**

Pct. 38 shall be bounded by the following description. Beginning on FM 1902 at the intersection of CR 915, along CR 1902 to FM 917, along FM 917 to CR 1008, along CR 1008 to CR 912, along CR 912 to CR 913B, along CR 913B to CR 913A, along CR 913A to CR 915, along CR 915 and ending at FM 1902.



## **Boundary Description Pct. 3 & Pct. 39**

### **Pct. 3**

Pct. 3 shall be bounded by the following description. Beginning on SW Alsbury Blvd. at the intersection with NW John Jones Dr., along SW Alsbury Blvd. to NW Summercrest Blvd., along NW Summercrest Blvd. to Nicole Dr., along Nicole Dr. to NW Wintercrest Rd., along NW Wintercrest Rd. to NW Wilshire Blvd. (Hwy. 174), along NW Wilshire Blvd. (Hwy. 174) to NW John Jones Dr., along NW John Jones Dr. and ending at SW Alsbury Blvd.

### **Pct. 39**

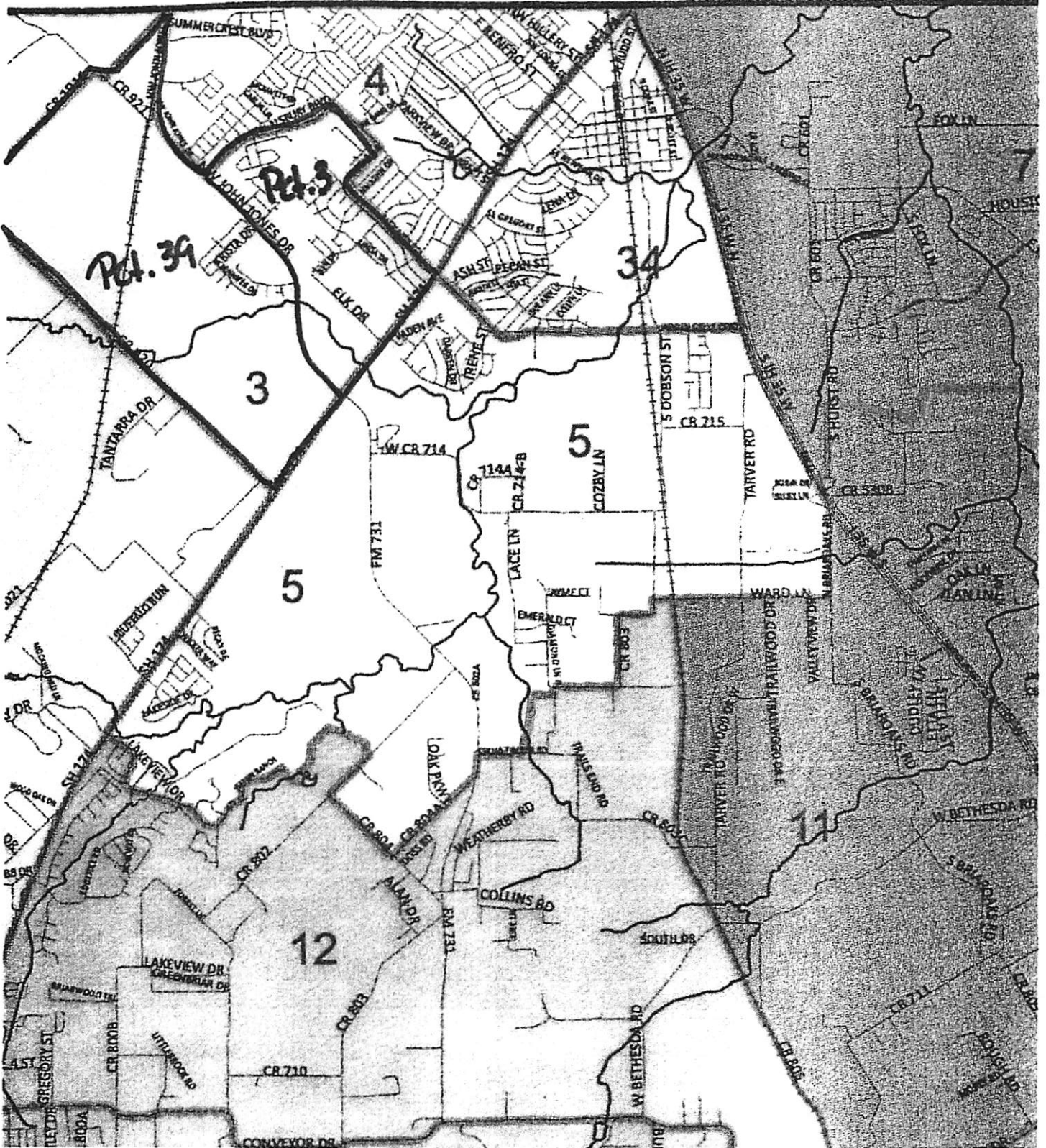
Pct. 39 shall be bounded by the following description. Beginning on CR 1016 at the intersection with CR 920, along CR 1016 to NW John Jones Dr., along NW John Jones Dr. to NW Wilshire Blvd. (Hwy. 174), along NW Wilshire Blvd. (Hwy. 174) to CR 920, along CR 920 and ending at CR 1016.



Pct. 39

Pct. 3

- New Pct. Line



## **Boundary Description Pct. 4 & Pct. 40**

### **Pct. 4**

Pct. 4 shall be bounded by the following description. Beginning on NW Wilshire Blvd. (Hwy.174) at the Johnson County/Tarrant County, County Line, along NW Wilshire Blvd. (Hwy 174) to NW Wintercrest Rd., along NW Wintercrest Rd. to Nicole Dr., along Nicole Dr. to NW Summercrest Blvd., along NW Summercrest Blvd. to SW Alsbury Blvd., along Alsbury Blvd. to the Johnson County/Tarrant County, County Line, along the Johnson County/Tarrant County, County Line and ending at NW Wilshire Blvd. (Hwy 174).

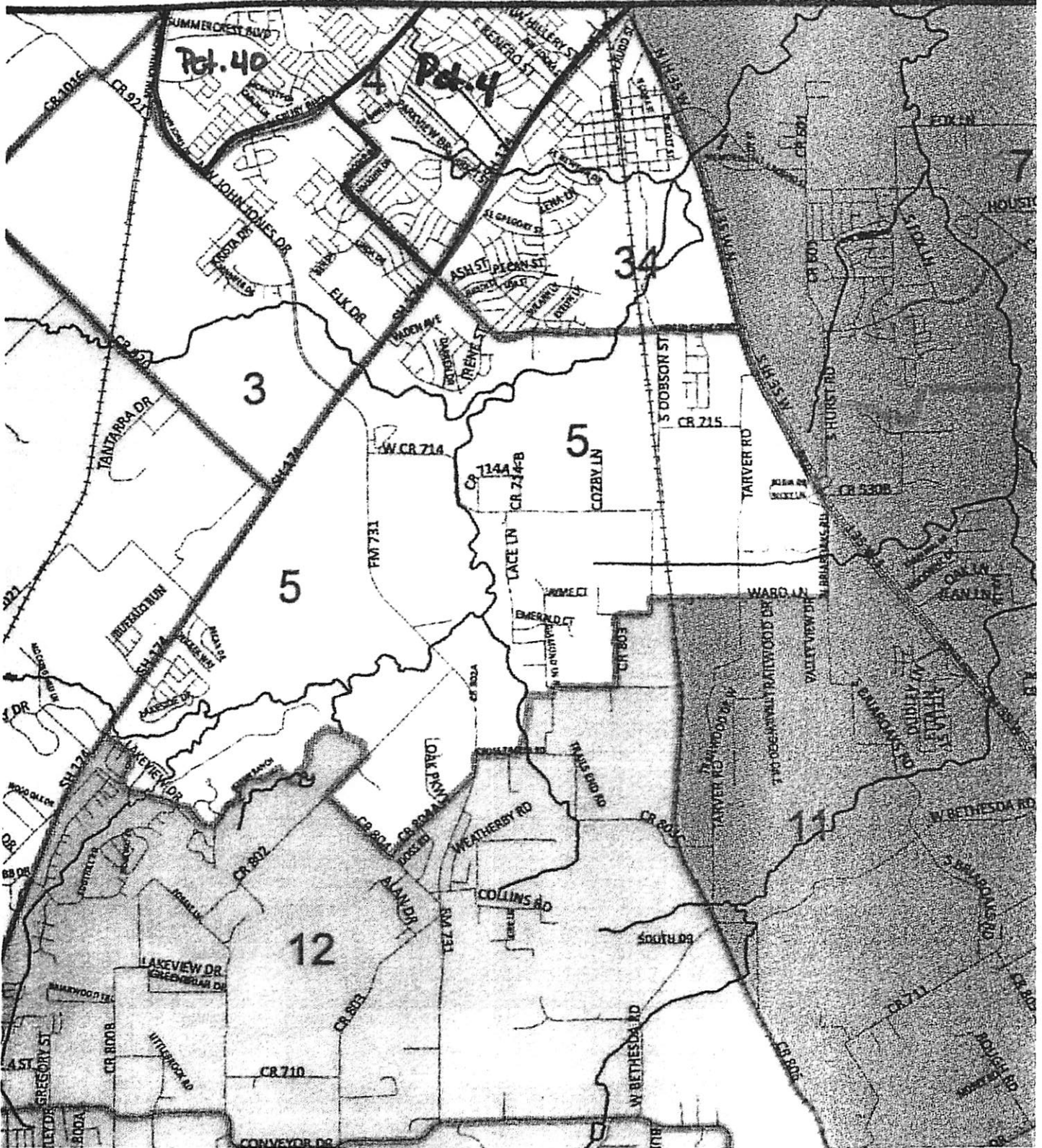
### **Pct. 40**

Pct. 40 shall be bounded by the following description. Beginning on NW John Jones Dr. at the Johnson County/Tarrant County, County Line, along NW John Jones Dr. to SW Alsbury Blvd., along SW Alsbury Blvd. to Johnson County/Tarrant County, County Line, along the Johnson County/Tarrant County, County Line and ending at NW John Jones Dr.

Pct. 40

Pct. 4

— New Pct. Line





## **Boundary Description Pct. 7 & Pct. 41**

### **Pct. 7**

Pct. 7 shall be bounded by the following description. Beginning on Hwy. I35W at the Johnson County/Tarrant County, County Line, along Hwy. I35W to E. Renfro St., along E. Renfro St. to CR 529, along CR 529 to FM 2738, along FM 2738 to the Johnson County/Tarrant County, County Line, along the Johnson County/Tarrant County, County Line and ending at Hwy. I35W.

### **Pct. 41**

Pct. 41 shall be bounded by the following description. Beginning on E. Renfro St. at the intersection with Hwy. I35W, along E. Renfro St. to CR 527, along CR 527 to CR 602, north along CR 602 and following the current voting precinct line north and west to S. Hurst Rd., along S. Hurst R. to Hwy. I35W, along Hwy. I35W and ending at E. Renfro St.



## **Boundary Description Pct. 8 & Pct. 42**

### **Pct. 8**

Pct. 8 shall be bounded by the following description.

Beginning on CR 616 at the intersection with FM 917, along CR 616 to CR 507, along CR 507 to FM 157, along FM 157 to CR 502, along CR 502 to CR 620, along CR 620 and continuing south through a field to Hwy. 67, along Hwy. 67 to FM 2738, along FM 2738 to CR 509, along CR 509 to CR 607, along CR 607 to CR 512, along CR 512 to CR 604, along CR 604 to E. FM 917, along E. FM 917 to FM 2738, along FM 2738 to E. FM 917, along E. FM 917 and ending at CR 616.

### **Pct. 42**

Pct. 42 shall be bounded by the following description.

Beginning on E. FM 917 at the Johnson County/Tarrant County, County Line, along E. FM 917 to CR 616, along CR 616 to CR 507, along CR 507 to FM 157, along FM 157 to CR 502, along CR 502 to CR 620 and continuing south through a field to Hwy. 67 at the intersection of Hwy. 67 and the Johnson County/Ellis County, County Line, along the Johnson County/Ellis County, County Line to the Johnson County/Tarrant County, County Line, along the Johnson County/Tarrant County, County Line and ending at E. FM 917.





## **Boundary Description Pct. 19 & Pct. 37**

### **Pct. 19**

Pct. 19 shall be bounded by the following description. Beginning on Hyde Park Blvd. at the intersection of voting box 16, along Hyde Park Blvd. to Surrey Place Dr., along Surrey Place Dr. to Hyde Park Blvd., along Hyde Park Blvd. to Westhill Dr., along Westhill Dr. to Featherston St., along Featherston St. to Meadow Brook St., along Meadow Brook St. to W. Henderson St., along W. Henderson St. to Pendell Ave., along Pendell Ave. to W. Wardville St., along W. Wardville St. to Granbury St. along Granbury St. to W. Wardville St., along W. Wardville St. to N. Buffalo Ave., along N. Buffalo Ave. to W. Henderson St., along W. Henderson St. to N. Main St., along N. Main St. to Hwy 174 S, along Hwy 174 S. to S. Hwy 171, then following current voting precinct lines ending at the intersection of precinct lines 16 and 19.



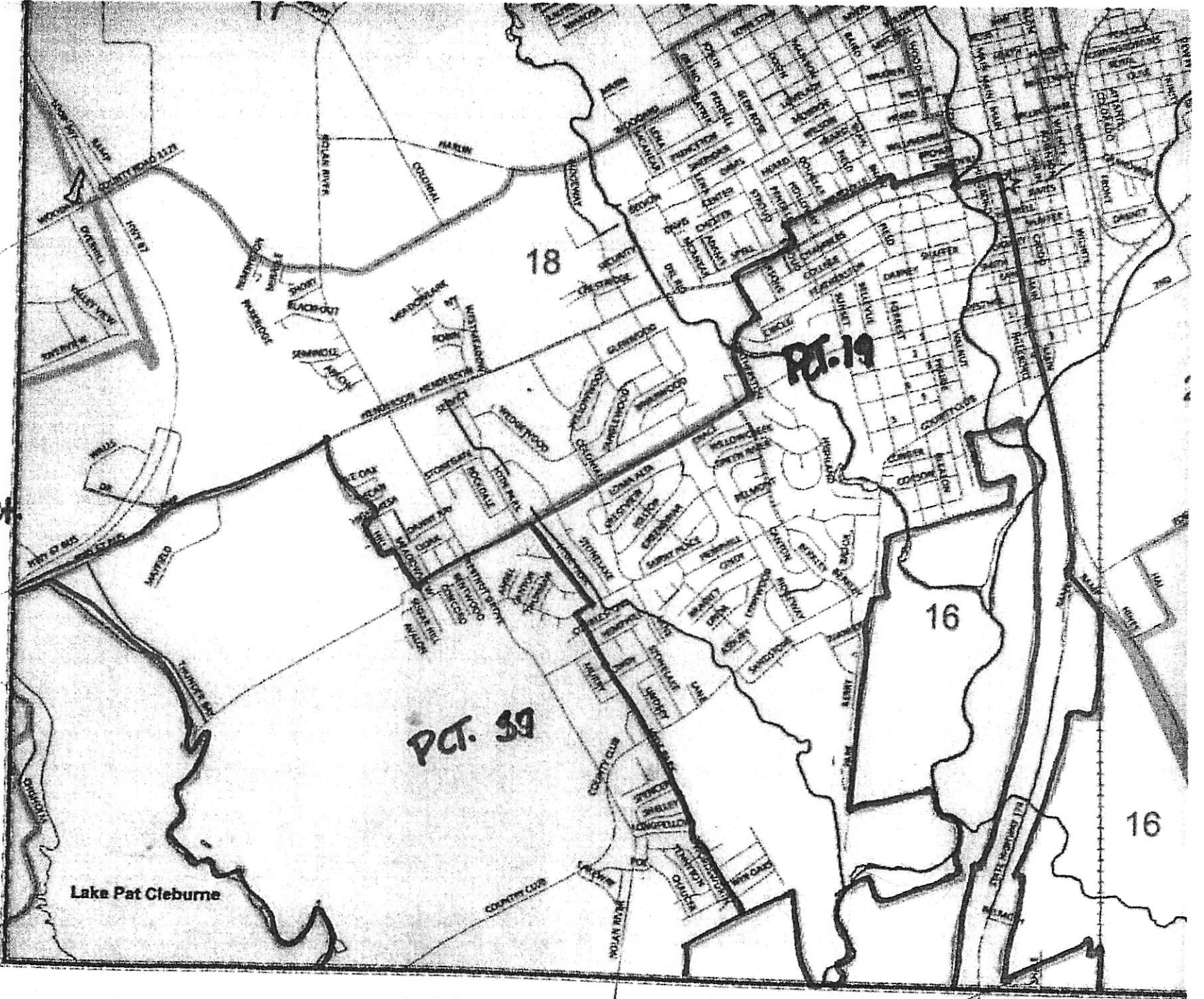
**Pct. 37**

Pct. 37 shall be bounded by the following description. Beginning on Hyde Park Blvd. at the intersection of voting box 16, along Hyde Park Blvd. to Surrey Place Dr., along Surrey Place Dr. to Hyde Park Blvd., along Hyde Park Blvd. to Westhill Dr., along Westhill Dr. to Meadowview Dr., along Meadowview Dr. to South Hill Dr., along South Hill Dr. to High Mesa Dr., along High Mesa Dr. to Meadow Dr., along Meadow Dr. to W. Henderson St., along W. Henderson St. to Cleburne Lake following current voting precinct lines ending at the intersection of precinct lines 16 and 37.

Pct. 37

Pct. 19

New Pct.  
Line



Laka Pat Cleburne